



Region Selected » Lower Left Latitude/Longitude: -33.997 N° , -180.0 E°
 Upper Right Latitude/Longitude: -27.997 N° , -175.6502 E°



Situational Awareness

Additional information and analysis is available for Disaster Management Professionals. If you are a Disaster Management Professional and would like to apply for access, please [register here](#). Validation of registration information may take 24-48 hours.

Current Hazards:

Recent Earthquakes

| Event | Severity | Date (UTC) | Magnitude | Depth (km) | Location | Lat/Long |
|-------|----------|----------------------|-----------|------------|--|-------------------|
| | | 20-Jun-2018 00:26:19 | 5.2 | 109.39 | 53km NNE of L'Esperance Rock, New Zealand | 31° S / 178.65° W |

Source: [PDC](#)

Regional Overview

Additional information and analysis is available for Disaster Management Professionals. If you are a Disaster Management Professional and would like to apply for access, please [register here](#). Validation of registration information may take 24-48 hours.

*No significant land or population areas exist within the current map extent.
 Please use <http://atlas.pdc.org/atlas/> for dynamic mapping capabilities of this hazard.*

Risk & Vulnerability

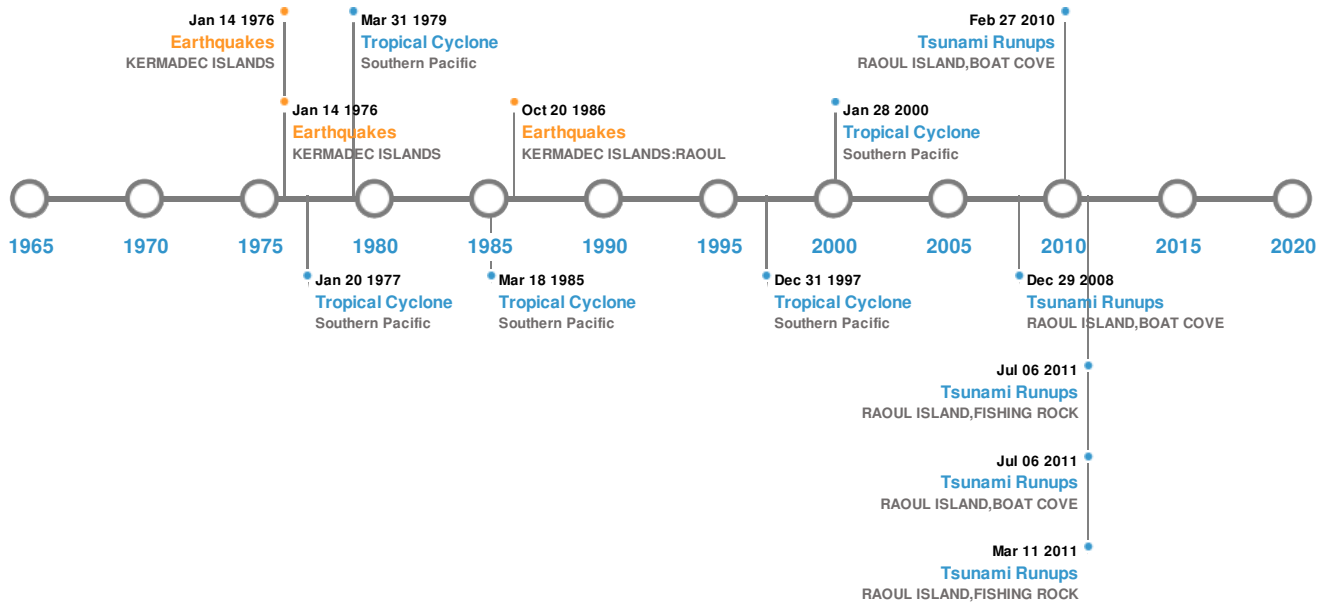
Additional information and analysis is available for Disaster Management Professionals. If you are a Disaster Management Professional and would like to apply for access, please [register here](#). Validation of registration information may take 24-48 hours.

*No significant land or population areas exist within the current map extent.
 Please use <http://atlas.pdc.org/atlas/> for dynamic mapping capabilities of this hazard.*

Historical Hazards

Additional information and analysis is available for Disaster Management Professionals. If you are a Disaster Management Professional and would like to apply for access, please [register here](#). Validation of registration information may take 24-48 hours.

Historical Hazards:



Earthquakes:

5 Largest Earthquakes (Resulting in significant damage or deaths)

| Event | Date (UTC) | Magnitude | Depth (Km) | Location | Lat/Long |
|---|----------------------|-----------|------------|-------------------------|----------------------|
|  | 20-Oct-1986 00:06:00 | 8.10 | 29 | KERMADEC ISLANDS: RAOUL | 28.12° S / 176.37° W |
|  | 14-Jan-1976 00:16:00 | 8.00 | 33 | KERMADEC ISLANDS | 28.43° S / 177.66° W |
|  | 01-May-1917 00:18:00 | 8.00 | - | KERMADEC ISLANDS | 29.2° S / 177° W |
|  | 14-Jan-1976 00:15:00 | 7.80 | 69 | KERMADEC ISLANDS | 29.21° S / 177.89° W |
|  | 10-Dec-1950 00:13:00 | 7.80 | 300 | KERMADEC ISLANDS | 28.5° S / 179° W |

Source: [Earthquakes](#)

Volcanic Eruptions:

5 Largest Volcanic Eruptions (Last updated in 2000)

| Event | Name | Date (UTC) | Volcanic Explosivity Index | Location | Lat/Long |
|---|------------------|----------------------|----------------------------|-------------|----------------------|
|  | RAOUL ISLAND | 01-Feb-1872 00:00:00 | 2.00 | KERMADEC IS | 29.26° S / 177.91° W |
| | BRIMSTONE ISLAND | 06-Sep-1825 00:00:00 | 2.00 | KERMADEC IS | 30.23° S / 178.91° W |

| Event | Name | Date (UTC) | Volcanic Explosivity Index | Location | Lat/Long |
|---|--------------|----------------------|----------------------------|-------------|----------------------|
|  | RAOUL ISLAND | 20-Nov-1964 00:00:00 | 1.00 | KERMADEC IS | 29.26° S / 177.91° W |
|  | UNNAMED | 01-Mar-1886 00:00:00 | 0.00 | KERMADEC IS | 29.18° S / 177.87° W |

Source: [Volcanoes](#)

Tsunami Runups:






5 Largest Tsunami Runups

| Event | Date (UTC) | Country | Runup (m) | Deaths | Location | Lat/Long |
|---|----------------------|-------------|-----------|--------|----------------------------|---------------------|
|  | 06-Jul-2011 19:13:18 | NEW ZEALAND | 1.2 | - | RAOUL ISLAND, FISHING ROCK | - / - |
|  | 06-Jul-2011 19:12:18 | NEW ZEALAND | 0.99 | - | RAOUL ISLAND, BOAT COVE | - / - |
|  | 27-Feb-2010 18:50:00 | NEW ZEALAND | 0.5 | - | RAOUL ISLAND, BOAT COVE | 29.25° S / 177.9° W |
|  | 11-Mar-2011 17:19:24 | NEW ZEALAND | 0.47 | - | RAOUL ISLAND, FISHING ROCK | - / - |
|  | 29-Sep-2009 00:00:00 | NEW ZEALAND | 0.37 | - | RAOUL ISLAND, BOAT COVE | 29.25° S / 177.9° W |

Source: [Tsunamis](#)

Tropical Cyclones:

5 Largest Tropical Cyclones

| Event | Name | Start/End Date(UTC) | Max Wind Speed (mph) | Min Pressure (mb) | Location | Lat/Long |
|---|------------|---|----------------------|-------------------|------------------|---------------|
|  | 1997-12-20 | 01-Jan-1998 00:00:00 - 09-Jan-1998 12:00:00 | 161 | No Data | Southern Pacific | 22.67° S / 0° |
|  | 1985-03-12 | 12-Mar-1985 06:00:00 - 18-Mar-1985 18:00:00 | 155 | No Data | Southern Pacific | 23.07° S / 0° |
|  | 1979-03-24 | 24-Mar-1979 06:00:00 - 31-Mar-1979 06:00:00 | 132 | No Data | Southern Pacific | 26.4° S / 0° |
|  | 1977-01-11 | 11-Jan-1977 06:00:00 - 20-Jan-1977 18:00:00 | 81 | No Data | Southern Pacific | 20.79° S / 0° |
|  | 2000-01-23 | 23-Jan-2000 06:00:00 - 28-Jan-2000 00:00:00 | 75 | No Data | Southern Pacific | 23.17° S / 0° |

Source: [Tropical Cyclones](#)

Disclosures

* As defined by the source ([Dartmouth Flood Observatory](#), University of Colorado), Flood Magnitude = LOG(Duration x Severity x Affected Area). Severity classes are based on estimated recurrence intervals and other criteria.

The information and data contained in this product are for reference only. Pacific Disaster Center (PDC) does not guarantee the accuracy of this data. Refer to original sources for any legal restrictions. Please refer to PDC Terms of Use for PDC generated information and products. The names, boundaries, colors, denominations and any other information shown on the associated maps do not imply, on the part of PDC, any judgment on the legal status of any territory, or any endorsement or acceptance of such boundaries.

