



Region Selected » Lower Left Latitude/Longitude: 15.38489999999998 N° , 93.151 E°
 Upper Right Latitude/Longitude: 21.3849 N° , 99.151 E°



Situational Awareness

Additional information and analysis is available for Disaster Management Professionals. If you are a Disaster Management Professional and would like to apply for access, please [register here](#). Validation of registration information may take 24-48 hours.

Current Hazards:

Recent Earthquakes

Event	Severity	Date (UTC)	Magnitude	Depth (km)	Location	Lat/Long
		17-Mar-2018 20:19:51	5.1	19.05	31km WSW of Pyu, Burma	18.38° N / 96.15° E

Active Wild Fire

Event	Severity	Date (UTC)	Name	Lat/Long
		24-Mar-2018 03:57:24	Wildfire - W of Loikaw, Kayah - Myanmar	19.58° N / 96.92° E

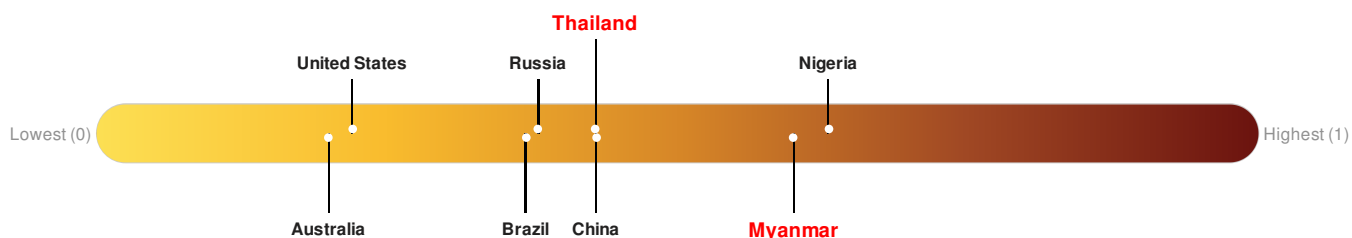
Source: [PDC](#)

Lack of Resilience Index:

The Lack of Resilience Index assesses the susceptibility to impact and the short-term inability to absorb, respond to, and recover from disruptions to a country's normal function.

Myanmar ranks **21** out of **165** countries assessed for Lack of Resilience. Myanmar is less resilient than 88% of countries assessed. This indicates that Myanmar has medium susceptibility to negative impacts, and is more able to respond to and recover from a disruption to normal function.

Thailand ranks **82** out of **165** countries assessed for Lack of Resilience. Thailand is less resilient than 51% of countries assessed. This indicates that Thailand has medium susceptibility to negative impacts, and is more able to respond to and recover from a disruption to normal function.



Regional Overview

Additional information and analysis is available for Disaster Management Professionals. If you are a Disaster Management Professional and would like to apply for access, please [register here](#). Validation of registration information may take 24-48 hours.

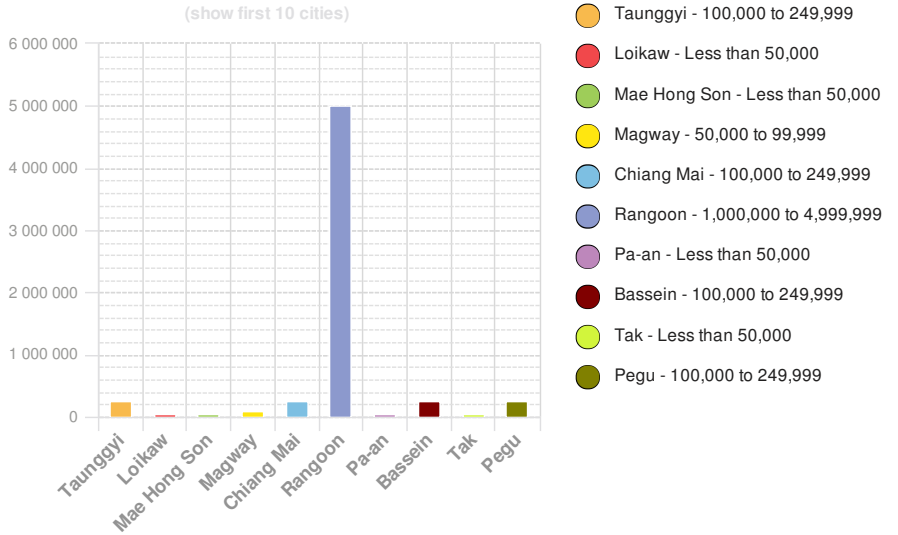
Population Data:

2011

Total: 33,412,154
Max Density: 57,803 (ppl/km²)

Source: [iSciences](#)

Populated Areas:



Risk & Vulnerability

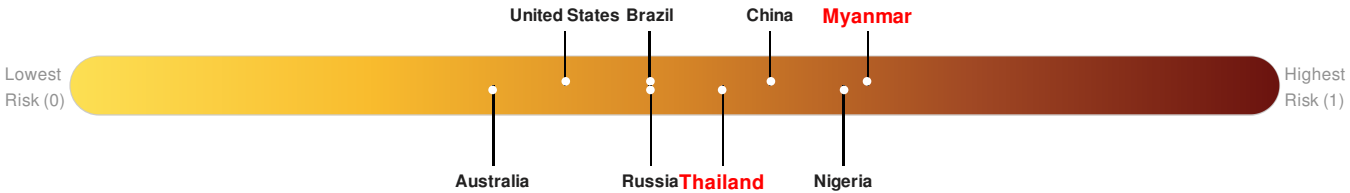
Additional information and analysis is available for Disaster Management Professionals. If you are a Disaster Management Professional and would like to apply for access, please [register here](#). Validation of registration information may take 24-48 hours.

Multi Hazard Risk Index:

The Multi Hazard Risk index assesses the likelihood of losses or disruptions to a country's normal function due to the interaction between exposure to multiple hazards (tropical cyclone winds, earthquake, flood and tsunami), socioeconomic vulnerability, and coping capacity

Multi-Hazard Exposure **Myanmar** ranks **7** out of **165** countries assessed for Multi Hazard Risk. Myanmar has a Multi Hazard Risk higher than 96% of countries assessed. This indicates that Myanmar has more likelihood of loss and/or disruption to normal function if exposed to a hazard.

Multi-Hazard Exposure **Thailand** ranks **53** out of **165** countries assessed for Multi Hazard Risk. Thailand has a Multi Hazard Risk higher than 68% of countries assessed. This indicates that Thailand has more likelihood of loss and/or disruption to normal function if exposed to a hazard.



Source: [PDC](#)


Lack of Resilience Index:

The Lack of Resilience Index assesses the susceptibility to impact and the short-term inability to absorb, respond to, and recover from disruptions to a country's normal function.

Myanmar ranks **21** out of **165** countries assessed for Lack of Resilience. Myanmar is less resilient than 88% of countries assessed. This indicates that Myanmar has medium susceptibility to negative impacts, and is more able to respond to and recover from a disruption to normal function.

Thailand ranks **82** out of **165** countries assessed for Lack of Resilience. Thailand is less resilient than 51% of countries assessed. This indicates that Thailand has medium susceptibility to negative impacts, and is more able to respond to and recover from a disruption to normal function.



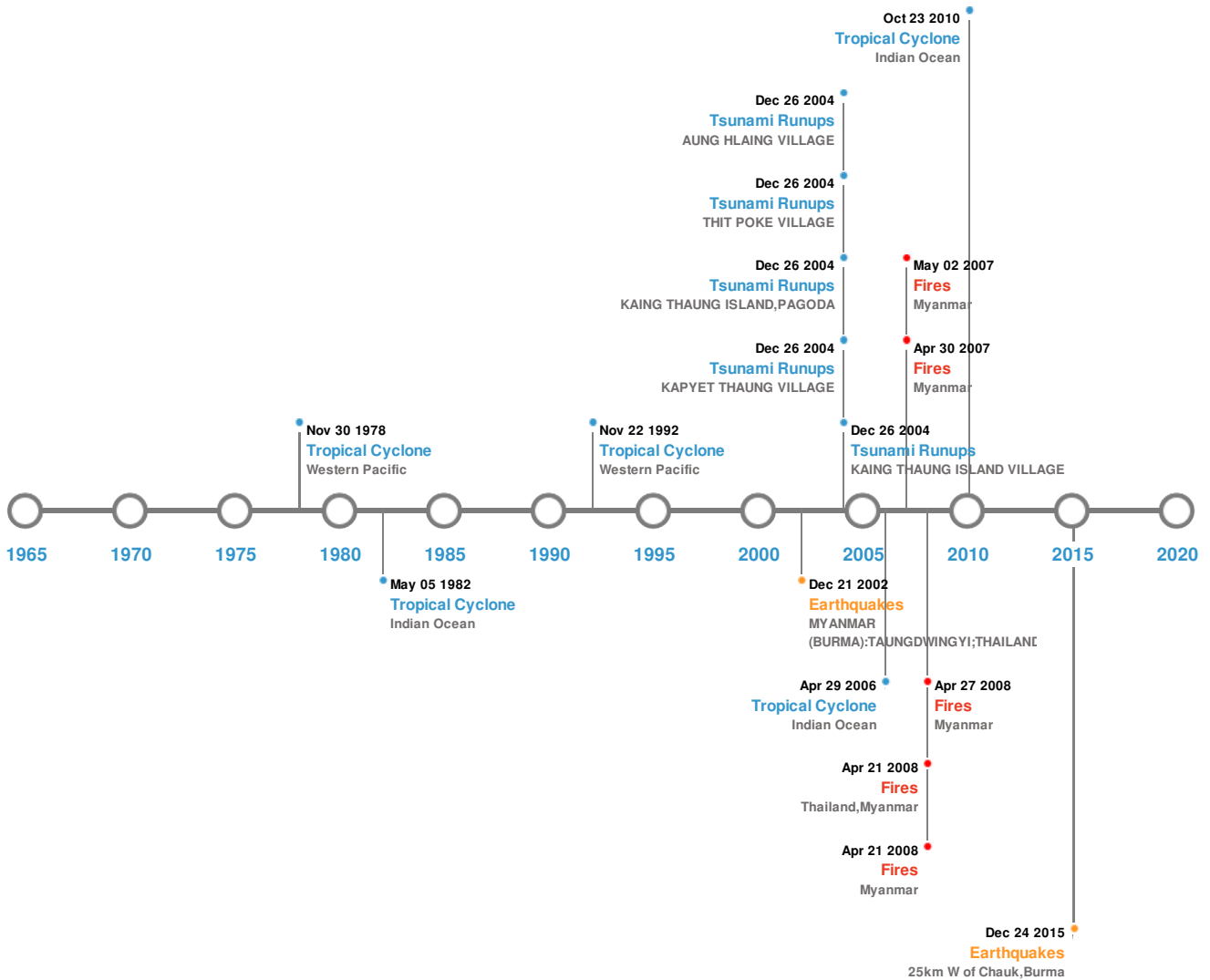


Source: [PDC](#)

Historical Hazards



Additional information and analysis is available for Disaster Management Professionals. If you are a Disaster Management Professional and would like to apply for access, please [register here](#). Validation of registration information may take 24-48 hours.

Historical Hazards:



Earthquakes:

5 Largest Earthquakes (Resulting in significant damage or deaths)

Event	Date (UTC)	Magnitude	Depth (Km)	Location	Lat/Long
	23-May-1912 00:02:00	8.00	25	MYANMAR (BURMA): MANDALAY, MOGOK, MAYMYO	21° N / 97° E
	03-Dec-1930 00:18:00	7.30	-	MYANMAR (BURMA): PYU	18.2° N / 96.4° E
	05-May-1930 00:13:00	7.30	-	MYANMAR (BURMA): PEGU, RANGOON	17.3° N / 96.5° E
	24-Aug-2016 10:34:55	6.80	84.07	25km W of Chauk, Burma	20.92° N / 94.58° E
	21-Sep-2003 00:18:00	6.60	10	MYANMAR (BURMA): TAUNG DWINGYI; THAILAND: BANGKOK	19.92° N / 95.67° E

Source: [Earthquakes](#)

Tsunami Runups:

5 Largest Tsunami Runups

Event	Date (UTC)	Country	Runup (m)	Deaths	Location	Lat/Long
	26-Dec-2004 00:00:00	MYANMAR (BURMA)	2.3	8	KAING THAUNG ISLAND VILLAGE	15.73° N / 95.06° E
	26-Dec-2004 00:00:00	MYANMAR (BURMA)	2	17	KAPYET THAUNG VILLAGE	15.81° N / 94.74° E
	26-Dec-2004 00:00:00	MYANMAR (BURMA)	1.9	-	KAING THAUNG ISLAND, PAGODA	15.73° N / 95.06° E
	26-Dec-2004 00:00:00	MYANMAR (BURMA)	1.7	-	THIT POKE VILLAGE	15.78° N / 94.98° E
	26-Dec-2004 00:00:00	MYANMAR (BURMA)	1.5	-	AUNG HLAING VILLAGE	15.77° N / 94.98° E

Source: [Tsunamis](#)

Wildfires:



5 Largest Wildfires

Event	Start/End Date(UTC)	Size (sq. km.)	Location	Mean Lat/Long
	11-Apr-2008 06:25:00 - 21-Apr-2008 07:05:00	120.70	Myanmar	18.18° N / 96.48° E
	07-Feb-2007 00:00:00 - 02-May-2007 00:00:00	71.10	Myanmar	20.37° N / 93.74° E
	11-Feb-2007 00:00:00 - 30-Apr-2007 00:00:00	54.60	Myanmar	19.67° N / 94.28° E
	19-Mar-2008 06:20:00 - 21-Apr-2008 07:05:00	49.80	Thailand, Myanmar	18.36° N / 97.8° E
	22-Feb-2008 19:35:00 - 27-Apr-2008 05:00:00	48.00	Myanmar	20.43° N / 93.82° E

Source: [Wildfires](#)

Tropical Cyclones:

5 Largest Tropical Cyclones

Event	Name	Start/End Date(UTC)	Max Wind Speed (mph)	Min Pressure (mb)	Location	Lat/Long
	GIRI	21-Oct-2010 00:00:00 - 23-Oct-2010 06:00:00	155	No Data	Indian Ocean	20.06° N / 94.15° E
	HOPE	24-Jul-1979 12:00:00 - 08-Aug-1979 12:00:00	150	No Data	Western Pacific	15.98° N / 116.2° E
	FORREST	08-Nov-1992 18:00:00 - 22-Nov-1992 00:00:00	144	No Data	Western Pacific	13.59° N / 114.2° E
	1982-04-30	30-Apr-1982 12:00:00 - 05-May-1982 06:00:00	138	No Data	Indian Ocean	14.38° N / 89.7° E

Event	MALA Name	25-Apr-2006 06:00:00 - 29-Apr-2006 Start/End Date (UTC)	Max Wind Speed (mph)	Min Pressure (mb)	Indian Ocean Location	13.29° N / 92.45° E Lat/Long
-------	-----------	--	----------------------	-------------------	-----------------------	---------------------------------

Source: [Tropical Cyclones](#)

Disclosures

* As defined by the source ([Dartmouth Flood Observatory](#), University of Colorado), Flood Magnitude = LOG(Duration x Severity x Affected Area). Severity classes are based on estimated recurrence intervals and other criteria.

The information and data contained in this product are for reference only. Pacific Disaster Center (PDC) does not guarantee the accuracy of this data. Refer to original sources for any legal restrictions. Please refer to PDC Terms of Use for PDC generated information and products. The names, boundaries, colors, denominations and any other information shown on the associated maps do not imply, on the part of PDC, any judgment on the legal status of any territory, or any endorsement or acceptance of such boundaries.