
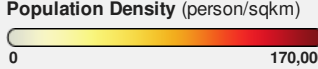



Region Selected » Lower Left Latitude/Longitude: -23.7309 N° , -176.5164 E°
 Upper Right Latitude/Longitude: -17.7309 N° , -170.5164 E°




Legend

Population Density (person/sqkm)





Zika Virus ? Pacific Islands
 Location: Tongatapu, Tonga
 Severity Level: **Watch**





Earthquake - 5.0 - 134km SE...
 Location: 20.73° S, 173.52° W
 Severity Level: **Advisory**

Situational Awareness



Additional information and analysis is available for Disaster Management Professionals. If you are a Disaster Management Professional and would like to apply for access, please [register here](#). Validation of registration information may take 24-48 hours.

Current Hazards:

Recent Earthquakes

Event	Severity	Date (UTC)	Magnitude	Depth (km)	Location	Lat/Long
		29-Sep-2016 00:19:41	5	10	134km SE of Pangai, Tonga	20.73° S / 173.52° W

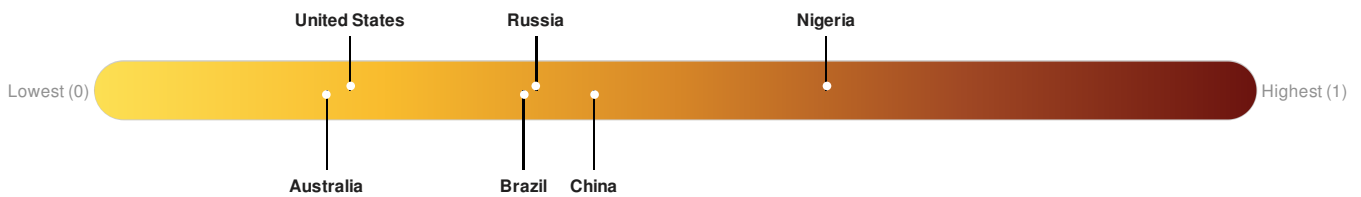
Active Bio Medical

Event	Severity	Date (UTC)	Name	Lat/Long
		08-Feb-2016 21:12:33	Zika Virus ? Pacific Islands	21.14° S / 175.21° W

Source: [PDC](#)

Lack of Resilience Index:

Lack of Resilience represents the combination of susceptibility to impact and the relative inability to absorb, respond to, and recover from negative impacts that do occur over the short term. There was insufficient data to determine the Lack of Resilience Index score for **Tonga**.



There was insufficient data to determine the Lack of Resilience Index score for **Tonga**.

Source: [PDC](#)

Regional Overview

Additional information and analysis is available for Disaster Management Professionals. If you are a Disaster Management Professional and would like to apply for access, please [register here](#). Validation of registration information may take 24-48 hours.

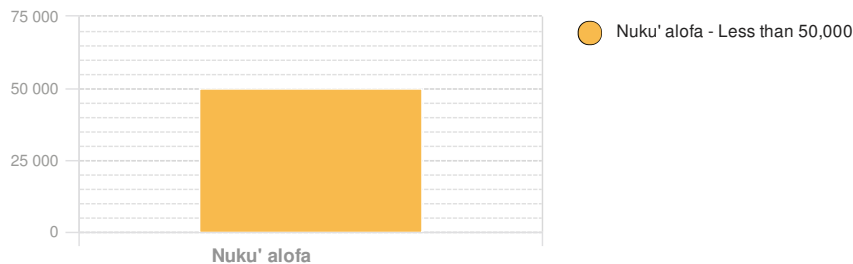
Population Data:

2011

Total: 115, 199

Max Density: 13, 230(ppl/km²)

Populated Areas:



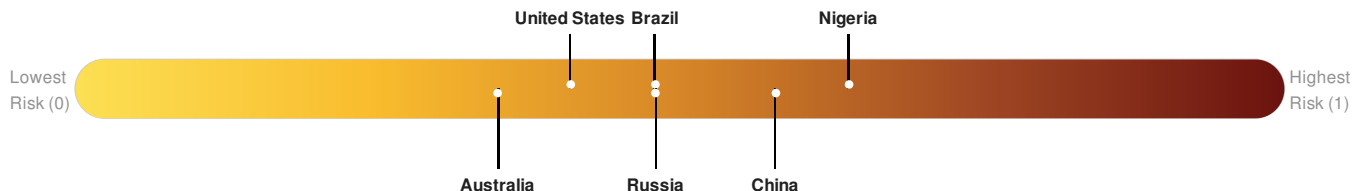
Source: [iSciences](#)

Risk & Vulnerability

Additional information and analysis is available for Disaster Management Professionals. If you are a Disaster Management Professional and would like to apply for access, please [register here](#). Validation of registration information may take 24-48 hours.

Multi Hazard Risk Index:

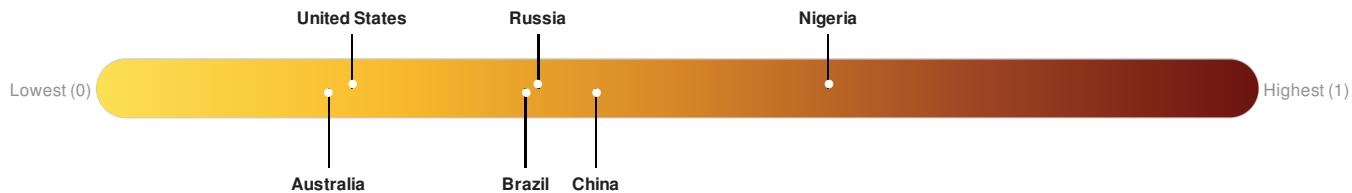
There was insufficient data to determine the Multi Hazard Risk Index score for **Tonga**.



Source: [PDC](#)

Lack of Resilience Index:

Lack of Resilience represents the combination of susceptibility to impact and the relative inability to absorb, respond to, and recover from negative impacts that do occur over the short term. There was insufficient data to determine the Lack of Resilience Index score for **Tonga**.



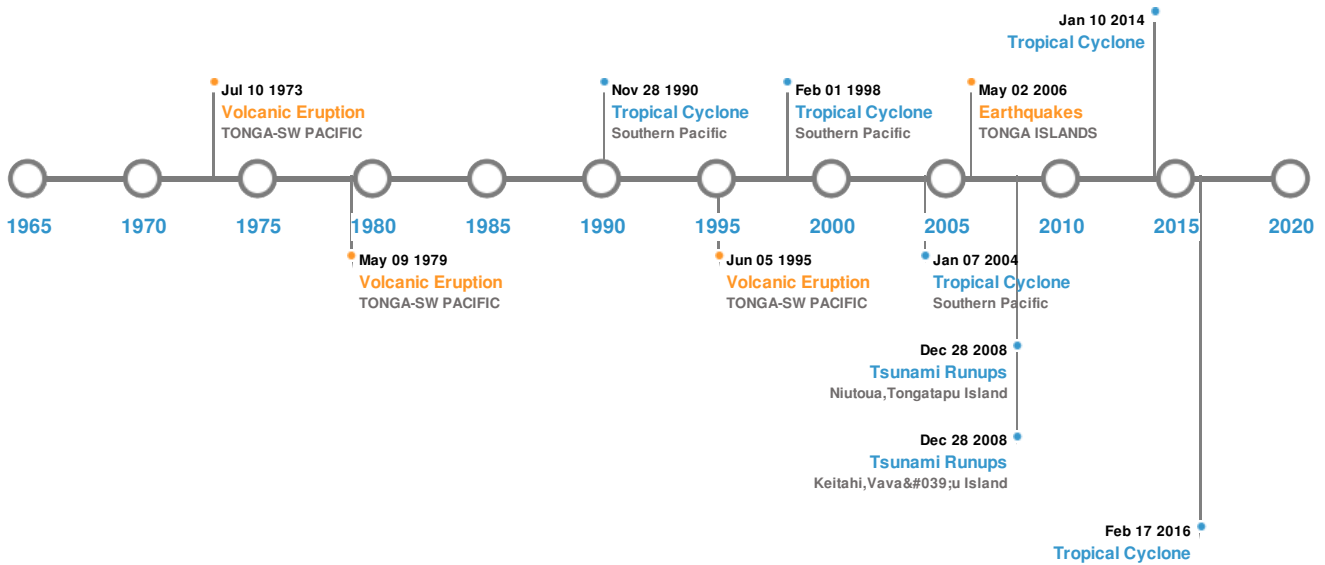
There was insufficient data to determine the Lack of Resilience Index score for **Tonga**.

Source: [PDC](#)

Historical Hazards

Additional information and analysis is available for Disaster Management Professionals. If you are a Disaster Management Professional and would like to apply for access, please [register here](#). Validation of registration information may take 24-48 hours.

Historical Hazards:



Earthquakes:

5 Largest Earthquakes (Resulting in significant damage or deaths)

Event	Date (UTC)	Magnitude	Depth (Km)	Location	Lat/Long
	30-Apr-1919 00:07:00	8.30	25	TONGA ISLANDS	19° S / 172.5° W
	01-Jan-1919 00:02:00	8.30	180	FIJI ISLANDS	19.5° S / 176.5° W
	04-Jan-1903 00:05:00	8.00	400	TONGA ISLANDS	20° S / 175° W
	18-Nov-1865 00:00:00	8.00	-	TONGA ISLANDS	19.5° S / 173.5° W
	03-May-2006 00:15:00	7.90	55	TONGA ISLANDS	20.19° S / 174.12° W

Source: [Earthquakes](#)

Volcanic Eruptions:

5 Largest Volcanic Eruptions (Last updated in 2000)

Event	Name	Date (UTC)	Volcanic Explosivity Index	Location	Lat/Long
	FONUALEI	11-Jul-1973 00:00:00	3.00	TONGA-SW PACIFIC	18.01° S / 174.32° W
	FALCON ISLAND	11-Oct-1885 00:00:00	3.00	TONGA-SW PACIFIC	20.31° S / 175.41° W
	FONUALEI	01-Oct-1846 00:00:00	3.00	TONGA-SW PACIFIC	18.01° S / 174.32° W

Event	Name	Date (UTC)	Volcanic Explosivity Index	Location	Lat/Long
	METIS SHOAL	06-Jun-1995 00:00:00	2.00	TONGA-SW PACIFIC	19.18° S / 174.86° W
	METIS SHOAL	10-May-1979 00:00:00	2.00	TONGA-SW PACIFIC	19.18° S / 174.86° W

Source: [Volcanoes](#)

Tsunami Runups:




5 Largest Tsunami Runups

Event	Date (UTC)	Country	Runup (m)	Deaths	Location	Lat/Long
	26-Jun-1917 00:00:00	TONGA	4.2	-	HAAPAI	19.78° S / 174.34° W
	10-May-1877 00:00:00	TONGA	3.6	-	TONGA ISLANDS	20.4° S / 174.6° W
	30-Apr-1919 07:53:00	TONGA	2.5	-	HAAPAI	19.78° S / 174.34° W
	29-Sep-2009 00:00:00	TONGA	1.4	-	Keitahi, Vava'u Island	18.62° S / 173.92° W
	29-Sep-2009 00:00:00	TONGA	0.78	-	Niutoua, Tongatapu Island	21.14° S / 175.04° W

Source: [Tsunamis](#)

Tropical Cyclones:

5 Largest Tropical Cyclones

Event	Name	Start/End Date(UTC)	Max Wind Speed (mph)	Min Pressure (mb)	Location	Lat/Long
	1998-01-01	01-Jan-1998 18:00:00 - 02-Feb-1998 00:00:00	167	No Data	Southern Pacific	18.6° S / 5.5° W
	HETA	02-Jan-2004 12:00:00 - 07-Jan-2004 18:00:00	161	No Data	Southern Pacific	18.6° S / 167.85° W
	SEVEN	05-Jan-2014 00:00:00 - 11-Jan-2014 00:00:00	144	-	-	20.05° S / 174.54° W
	1990-11-23	23-Nov-1990 12:00:00 - 29-Nov-1990 06:00:00	144	No Data	Southern Pacific	14.13° S / 0°
	WINSTON	12-Feb-2016 00:00:00 - 18-Feb-2016 00:00:00	138	-	-	18.78° S / 174.18° W

Source: [Tropical Cyclones](#)

Disclosures

* As defined by the source ([Dartmouth Flood Observatory](#), University of Colorado), Flood Magnitude = LOG(Duration x Severity x Affected Area). Severity classes are based on estimated recurrence intervals and other criteria.

The information and data contained in this product are for reference only. Pacific Disaster Center (PDC) does not guarantee the accuracy of this data. Refer to original sources for any legal restrictions. Please refer to PDC Terms of Use for PDC generated information and products. The names, boundaries, colors, denominations and any other information shown on the associated maps do not imply, on the part of PDC, any judgment on the legal status of any territory, or any endorsement or acceptance of such boundaries.