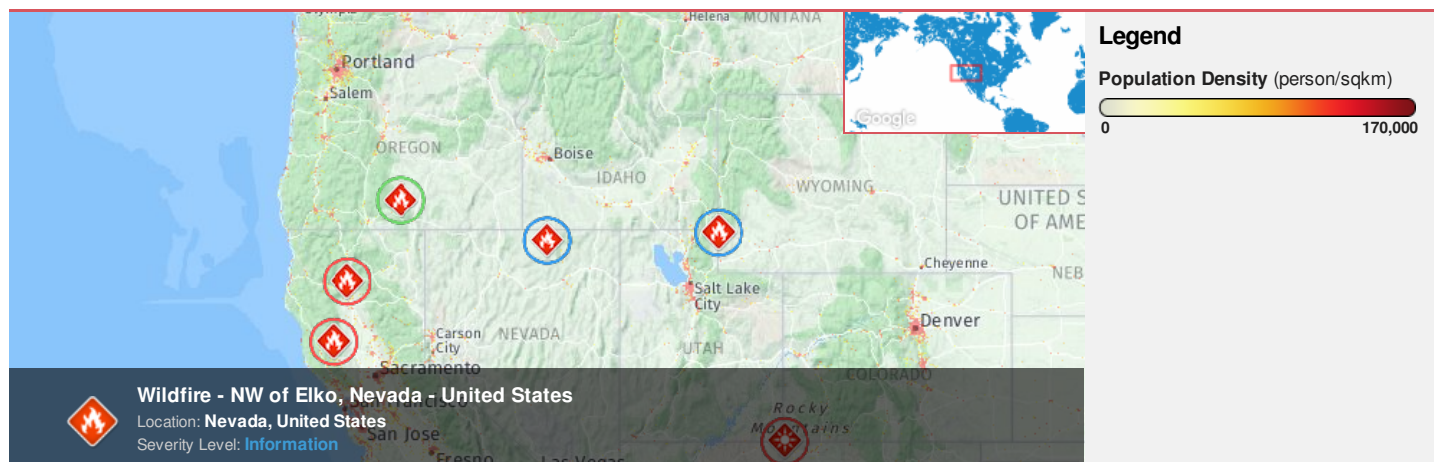




Region Selected » Lower Left Latitude/Longitude: 38.754854628 N° , -119.290782374 E°
 Upper Right Latitude/Longitude: 44.754854628 N° , -113.290782374 E°



Situational Awareness

Additional information and analysis is available for Disaster Management Professionals. If you are a Disaster Management Professional and would like to apply for access, please [register here](#). Validation of registration information may take 24-48 hours.

Current Hazards:

Active Wild Fire

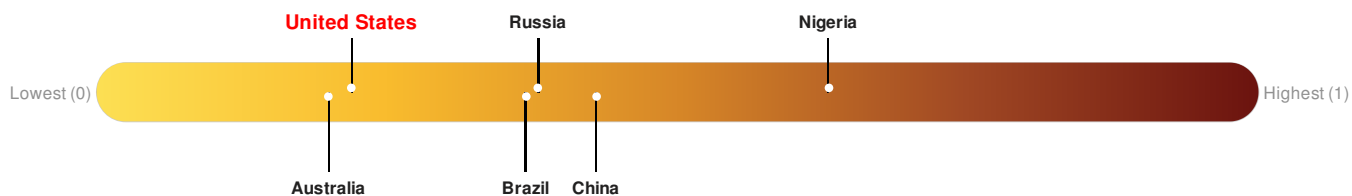
Event	Severity	Date (UTC)	Name	Lat/Long
		19-Aug-2018 04:03:39	Wildfire - NW of Elko, Nevada - United States	41.75° N / 116.29° W

Source: [PDC](#)

Lack of Resilience Index:

The Lack of Resilience Index assesses the susceptibility to impact and the short-term inability to absorb, respond to, and recover from disruptions to a country's normal function.

United States ranks **149** out of **165** countries assessed for Lack of Resilience. United States is less resilient than 10% of countries assessed. This indicates that United States has low susceptibility to negative impacts, and is less able to respond to and recover from a disruption to normal function.



Source: [PDC](#)

Regional Overview

Additional information and analysis is available for Disaster Management Professionals. If you are a Disaster Management Professional and would like to apply for access, please [register here](#). Validation of registration information may take 24-48 hours.

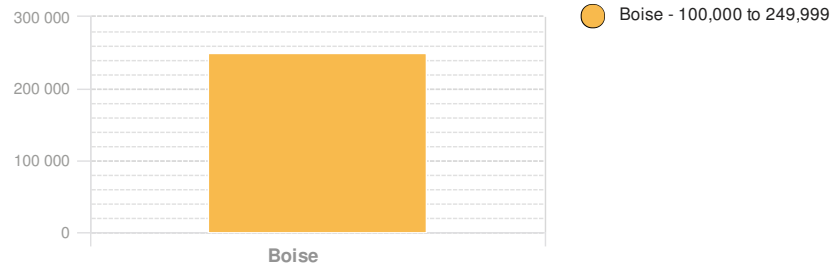
Population Data:

Populated Areas:

2011

Total: 1,030,661

Max Density: 13,191 (ppl/km²)



Source: [iSciences](#)

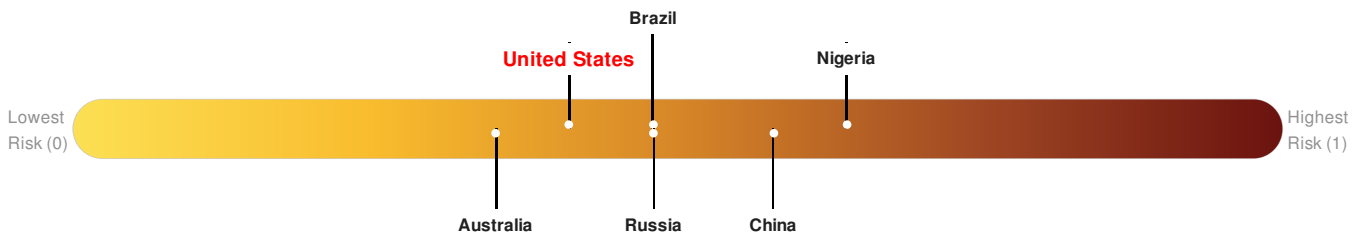
Risk & Vulnerability

Additional information and analysis is available for Disaster Management Professionals. If you are a Disaster Management Professional and would like to apply for access, please [register here](#). Validation of registration information may take 24-48 hours.

Multi Hazard Risk Index:

The Multi Hazard Risk index assesses the likelihood of losses or disruptions to a country's normal function due to the interaction between exposure to multiple hazards (tropical cyclone winds, earthquake, flood and tsunami), socioeconomic vulnerability, and coping capacity

Multi-Hazard Exposure **United States** ranks **121** out of **165** countries assessed for Multi Hazard Risk. United States has a Multi Hazard Risk higher than 27% of countries assessed. This indicates that United States has less likelihood of loss and/or disruption to normal function if exposed to a hazard.

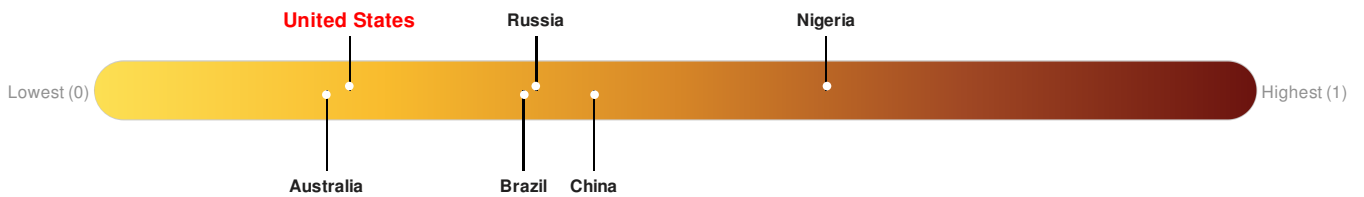


Source: [PDC](#)

Lack of Resilience Index:

The Lack of Resilience Index assesses the susceptibility to impact and the short-term inability to absorb, respond to, and recover from disruptions to a country's normal function.

United States ranks **149** out of **165** countries assessed for Lack of Resilience. United States is less resilient than 10% of countries assessed. This indicates that United States has low susceptibility to negative impacts, and is less able to respond to and recover from a disruption to normal function.

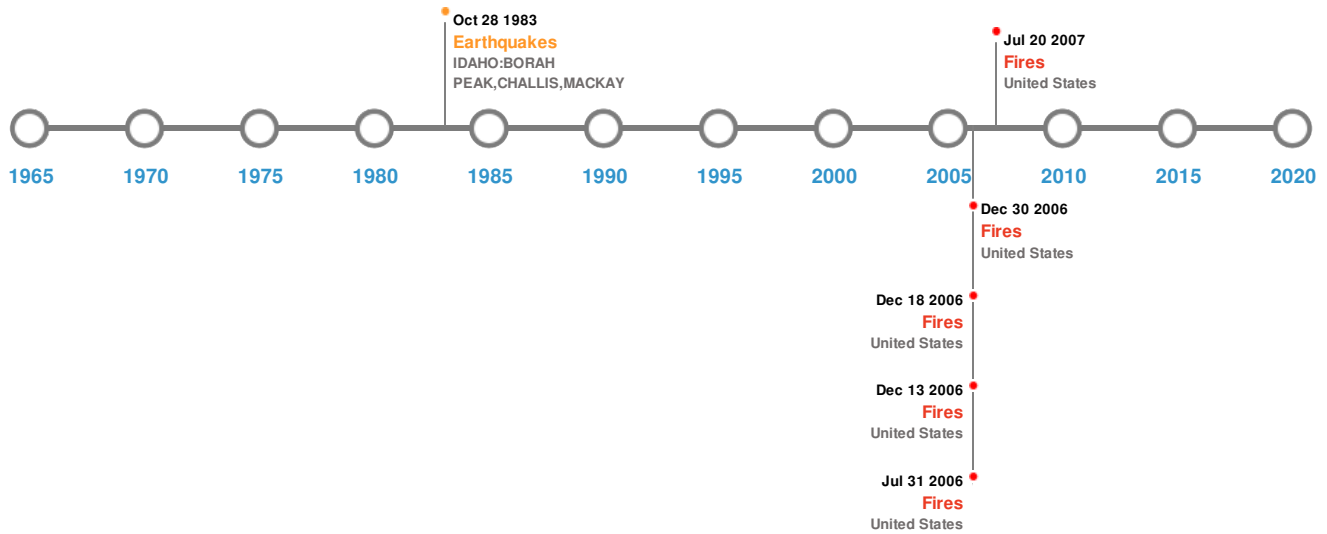


Source: [PDC](#)

Historical Hazards

Additional information and analysis is available for Disaster Management Professionals. If you are a Disaster Management Professional and would like to apply for access, please [register here](#). Validation of registration information may take 24-48 hours.

Historical Hazards:



Earthquakes:

5 Largest Earthquakes (Resulting in significant damage or deaths)



Event	Date (UTC)	Magnitude	Depth (Km)	Location	Lat/Long
	03-Oct-1915 00:06:00	7.60	-	NEVADA: PLEASANT VALLEY	40.5° N / 117.5° W
	28-Oct-1983 00:14:00	7.30	14	IDAHO: BORAH PEAK, CHALLIS, MACKAY	43.97° N / 113.92° W
	16-Dec-1954 00:11:00	7.00	-	NEVADA: DIXIE VALLEY	39.3° N / 118.2° W
	23-Aug-1954 00:00:00	6.80	-	NEVADA: STILLWATER RANGE	39.6° N / 118.5° W
	06-Jul-1954 00:11:00	6.80	-	NEVADA: FALLON	39.4° N / 118.5° W

Source: [Earthquakes](#)

Wildfires:

5 Largest Wildfires

Event	Start/End Date(UTC)	Size (sq. km.)	Location	Mean Lat/Long
	01-Aug-2007 00:00:00 - 18-Sep-2007 00:00:00	131.60	United States	44.66° N / 115.5° W
	22-Jul-2007 00:00:00 - 30-Aug-2007 00:00:00	131.40	United States	44.68° N / 115.54° W

Event	Start/End Date(UTC)	Size (sq. km.)	Location	Mean Lat/Long
	25-Jul-2006 00:00:00 - 31-Jul-2006 00:00:00	72.70	United States	41.4° N / 116.68° W
	08-Jul-2007 00:00:00 - 20-Jul-2007 00:00:00	46.10	United States	43.74° N / 119.37° W
	01-Aug-2007 00:00:00 - 13-Sep-2007 00:00:00	44.70	United States	44.8° N / 114.78° W

Source: [Wildfires](#)

Disclosures

* As defined by the source ([Dartmouth Flood Observatory](#), University of Colorado), Flood Magnitude = LOG(Duration x Severity x Affected Area). Severity classes are based on estimated recurrence intervals and other criteria.

The information and data contained in this product are for reference only. Pacific Disaster Center (PDC) does not guarantee the accuracy of this data. Refer to original sources for any legal restrictions. Please refer to PDC Terms of Use for PDC generated information and products. The names, boundaries, colors, denominations and any other information shown on the associated maps do not imply, on the part of PDC, any judgment on the legal status of any territory, or any endorsement or acceptance of such boundaries.