



Region Selected » Lower Left Latitude/Longitude: -24.2721 N° , 171.3809 E°
 Upper Right Latitude/Longitude: -18.2721 N° , 177.3809 E°



Situational Awareness

Additional information and analysis is available for Disaster Management Professionals. If you are a Disaster Management Professional and would like to apply for access, please [register here](#). Validation of registration information may take 24-48 hours.

Current Hazards:

Recent Earthquakes

Event	Severity	Date (UTC)	Magnitude	Depth (km)	Location	Lat/Long
		23-Feb-2017 21:26:33	5.5	10	56km NNW of Ceva-i-Ra, Fiji	21.27° S / 174.38° E

Source: [PDC](#)

Regional Overview

Additional information and analysis is available for Disaster Management Professionals. If you are a Disaster Management Professional and would like to apply for access, please [register here](#). Validation of registration information may take 24-48 hours.

*No significant land or population areas exist within the current map extent.
 Please use <http://atlas.pdc.org/atlas/> for dynamic mapping capabilities of this hazard.*

Risk & Vulnerability

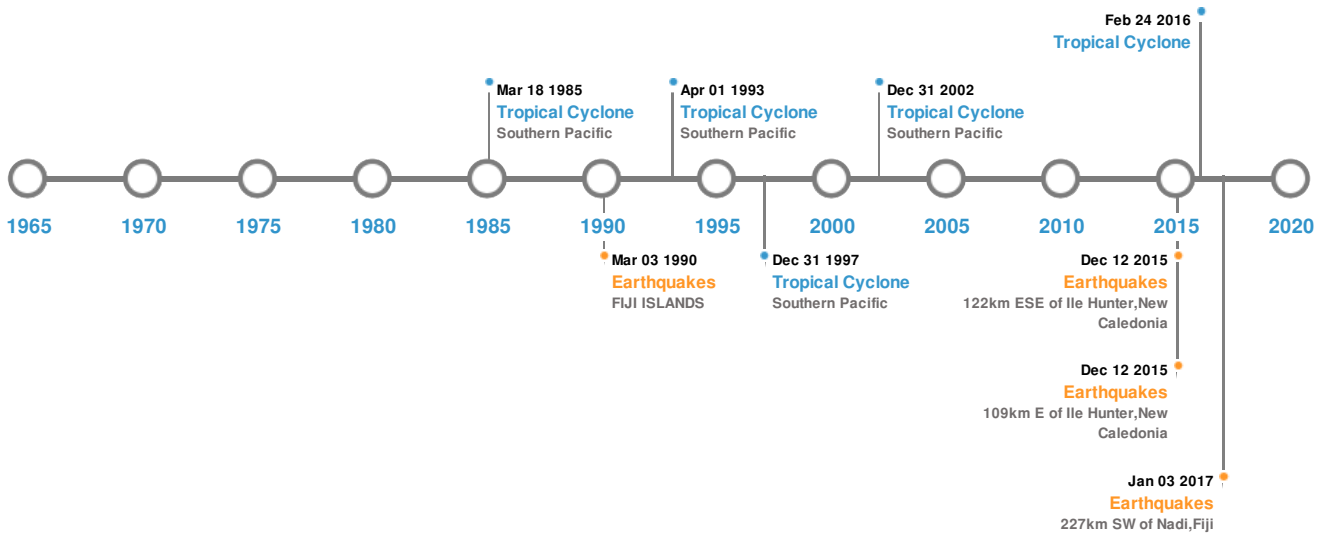
Additional information and analysis is available for Disaster Management Professionals. If you are a Disaster Management Professional and would like to apply for access, please [register here](#). Validation of registration information may take 24-48 hours.

*No significant land or population areas exist within the current map extent.
 Please use <http://atlas.pdc.org/atlas/> for dynamic mapping capabilities of this hazard.*

Historical Hazards

Additional information and analysis is available for Disaster Management Professionals. If you are a Disaster Management Professional and would like to apply for access, please [register here](#). Validation of registration information may take 24-48 hours.

Historical Hazards:



Earthquakes:

5 Largest Earthquakes (Resulting in significant damage or deaths)

Event	Date (UTC)	Magnitude	Depth (Km)	Location	Lat/Long
	12-Aug-2016 01:26:38	7.60	10	122km ESE of Ile Hunter, New Caledonia	22.7° S / 173.2° E
	03-Mar-1990 00:12:00	7.60	33	FIJI ISLANDS	22.12° S / 175.16° E
	05-Oct-1944 00:17:00	7.50	120	NEW CALEDONIA: LOYALTY ISLANDS	22.5° S / 172° E
	03-Jan-2017 21:52:27	7.20	10	227km SW of Nadi, Fiji	19.5° S / 176.2° E
	12-Aug-2016 01:26:35	7.20	9.95	109km E of Ile Hunter, New Caledonia	22.5° S / 173.11° E

Source: [Earthquakes](#)

Volcanic Eruptions:

5 Largest Volcanic Eruptions (Last updated in 2000)






Event	Name	Date (UTC)	Volcanic Explosivity Index	Location	Lat/Long
	HUNTER ISLAND	24-Nov-1895 00:00:00	2.00	SW PACIFIC	22.4° S / 172.05° E
	HUNTER ISLAND	15-Mar-1841 00:00:00	0.00	SW PACIFIC	22.4° S / 172.05° E

Event	Name	Date (UTC)	Volcanic Explosivity Index	Location	Lat/Long
-------	------	------------	----------------------------	----------	----------

Source: [Volcanoes](#)

Tropical Cyclones:

5 Largest Tropical Cyclones

Event	Name	Start/End Date(UTC)	Max Wind Speed (mph)	Min Pressure (mb)	Location	Lat/Long
	ZOE	26-Dec-2002 00:00:00 - 31-Dec-2002 12:00:00	178	No Data	Southern Pacific	14.83° S / 173.45° E
	1997-12-20	01-Jan-1998 00:00:00 - 09-Jan-1998 12:00:00	161	No Data	Southern Pacific	22.67° S / 0°
	WINSTON	10-Feb-2016 00:00:00 - 24-Feb-2016 00:00:00	161	-	-	21.25° S / 173.91° E
	1985-03-12	12-Mar-1985 06:00:00 - 18-Mar-1985 18:00:00	155	No Data	Southern Pacific	23.07° S / 0°
	1993-03-24	24-Mar-1993 06:00:00 - 01-Apr-1993 06:00:00	144	No Data	Southern Pacific	19.35° S / 0°

Source: [Tropical Cyclones](#)

Disclosures

* As defined by the source ([Dartmouth Flood Observatory](#), University of Colorado), Flood Magnitude = LOG(Duration x Severity x Affected Area). Severity classes are based on estimated recurrence intervals and other criteria.

The information and data contained in this product are for reference only. Pacific Disaster Center (PDC) does not guarantee the accuracy of this data. Refer to original sources for any legal restrictions. Please refer to PDC Terms of Use for PDC generated information and products. The names, boundaries, colors, denominations and any other information shown on the associated maps do not imply, on the part of PDC, any judgment on the legal status of any territory, or any endorsement or acceptance of such boundaries.