



Region Selected » Lower Left Latitude/Longitude: 15.4709 N°, 142.9983 E°
 Upper Right Latitude/Longitude: 21.4709 N°, 148.9983 E°



Situational Awareness

Additional information and analysis is available for Disaster Management Professionals. If you are a Disaster Management Professional and would like to apply for access, please [register here](#). Validation of registration information may take 24-48 hours.

Current Hazards:

Recent Earthquakes

Event	Severity	Date (UTC)	Magnitude	Depth (km)	Location	Lat/Long
		21-Jul-2018 00:36:27	-	-	-	18.47° N / 146° E

Source: [PDC](#)

Regional Overview

Additional information and analysis is available for Disaster Management Professionals. If you are a Disaster Management Professional and would like to apply for access, please [register here](#). Validation of registration information may take 24-48 hours.

*No significant land or population areas exist within the current map extent.
 Please use <http://atlas.pdc.org/atlas/> for dynamic mapping capabilities of this hazard.*

Risk & Vulnerability

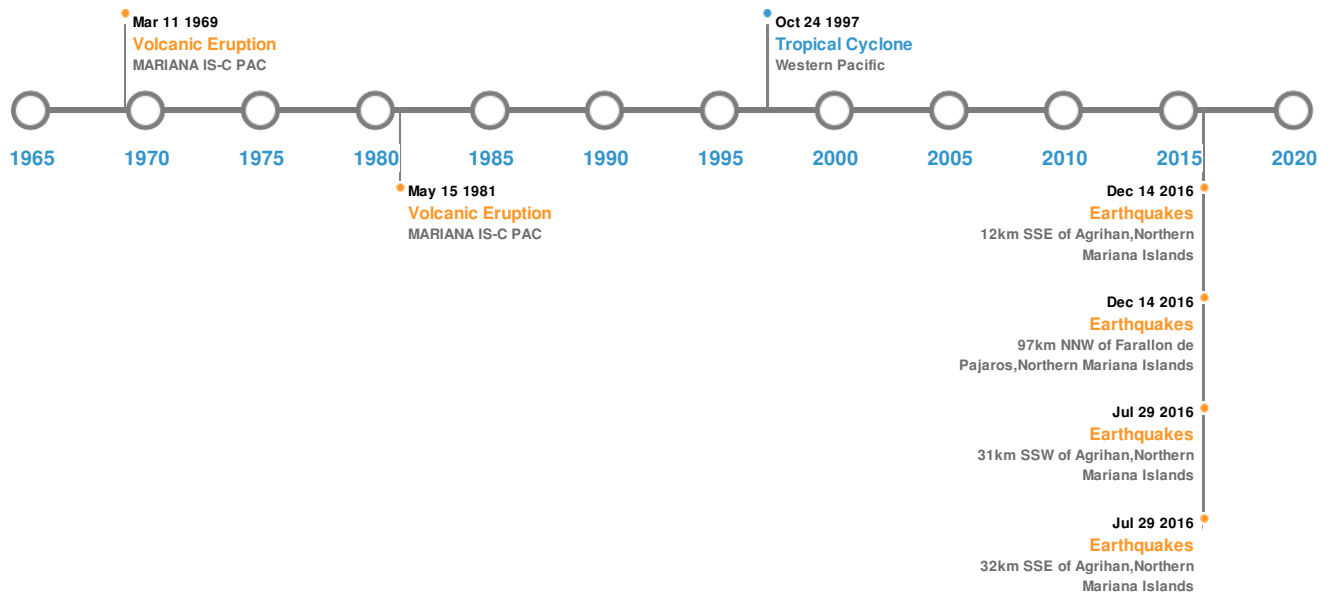
Additional information and analysis is available for Disaster Management Professionals. If you are a Disaster Management Professional and would like to apply for access, please [register here](#). Validation of registration information may take 24-48 hours.

*No significant land or population areas exist within the current map extent.
 Please use <http://atlas.pdc.org/atlas/> for dynamic mapping capabilities of this hazard.*

Historical Hazards




Additional information and analysis is available for Disaster Management Professionals. If you are a Disaster Management Professional and would like to apply for access, please [register here](#). Validation of registration information may take 24-48 hours.

Historical Hazards:



Earthquakes:

5 Largest Earthquakes (Resulting in significant damage or deaths)

Event	Date (UTC)	Magnitude	Depth (Km)	Location	Lat/Long
	22-Sep-1902 00:01:00	8.10	33	GUAM: AGANA	18° N / 146° E
	29-Jul-2016 21:18:25	7.70	212.43	31km SSW of Agrihan, Northern Mariana Islands	18.52° N / 145.53° E
	29-Jul-2016 21:18:24	7.70	188	32km SSE of Agrihan, Northern Mariana Islands	18.5° N / 145.8° E
	14-Dec-2016 02:01:23	6.00	27.59	97km NNW of Farallon de Pajaros, Northern Mariana Islands	21.29° N / 144.42° E
	14-Sep-2017 17:41:28	5.80	173.3	12km SSE of Agrihan, Northern Mariana Islands	18.67° N / 145.73° E

Source: [Earthquakes](#)

Volcanic Eruptions:

5 Largest Volcanic Eruptions (Last updated in 2000)

Event	Name	Date (UTC)	Volcanic Explosivity Index	Location	Lat/Long
	AGRIGAN	09-Apr-1917 00:00:00	4.00	MARIANA IS-C PAC	18.76° N / 145.66° E
	PAGAN, MOUNT	15-May-1981 00:00:00	3.00	MARIANA IS-C PAC	18.13° N / 145.8° E

Event	Name	Date (UTC)	Volcanic Explosivity Index	Location	Lat/Long
	PAGAN, MOUNT	03-Mar-1923 00:00:00	3.00	MARIANA IS-C PAC	18.13° N / 145.8° E
	PAGAN, MOUNT	01-Jan-1873 00:00:00	3.00	MARIANA IS-C PAC	18.13° N / 145.8° E
	FARALLON DE PAJAROS	11-Mar-1969 00:00:00	2.00	MARIANA IS-C PAC	20.53° N / 144.9° E

Source: [Volcanoes](#)

Tsunami Runups:






5 Largest Tsunami Runups

Event	Date (UTC)	Country	Runup (m)	Deaths	Location	Lat/Long
	01-Jan-1819 00:00:00	USA TERRITORY	-	-	ASUNCION IS, N MARIANA ISLANDS	19.67° N / 145.4° E

Source: [Tsunamis](#)

Tropical Cyclones:

5 Largest Tropical Cyclones

Event	Name	Start/End Date(UTC)	Max Wind Speed (mph)	Min Pressure (mb)	Location	Lat/Long
	VIOLET	04-Oct-1961 06:00:00 - 11-Oct-1961 12:00:00	207	No Data	Western Pacific	30.93° N / 142.35° E
	VERA	22-Sep-1959 00:00:00 - 28-Sep-1959 12:00:00	190	No Data	Western Pacific	28.93° N / 150.95° E
	JOAN	13-Oct-1997 12:00:00 - 24-Oct-1997 00:00:00	184	No Data	Western Pacific	20.07° N / 151.85° E
	RUTH	14-Aug-1962 00:00:00 - 25-Aug-1962 00:00:00	184	No Data	Western Pacific	33.16° N / 0°
	WANDA	27-Jul-1956 06:00:00 - 03-Aug-1956 12:00:00	184	No Data	Western Pacific	27.06° N / 128.3° E

Source: [Tropical Cyclones](#)

Disclosures

* As defined by the source ([Dartmouth Flood Observatory](#), University of Colorado), Flood Magnitude = LOG(Duration x Severity x Affected Area). Severity classes are based on estimated recurrence intervals and other criteria.

The information and data contained in this product are for reference only. Pacific Disaster Center (PDC) does not guarantee the accuracy of this data. Refer to original sources for any legal restrictions. Please refer to PDC Terms of Use for PDC generated information and products. The names, boundaries, colors, denominations and any other information shown on the associated maps do not imply, on the part of PDC, any judgment on the legal status of any territory, or any endorsement or acceptance of such boundaries.