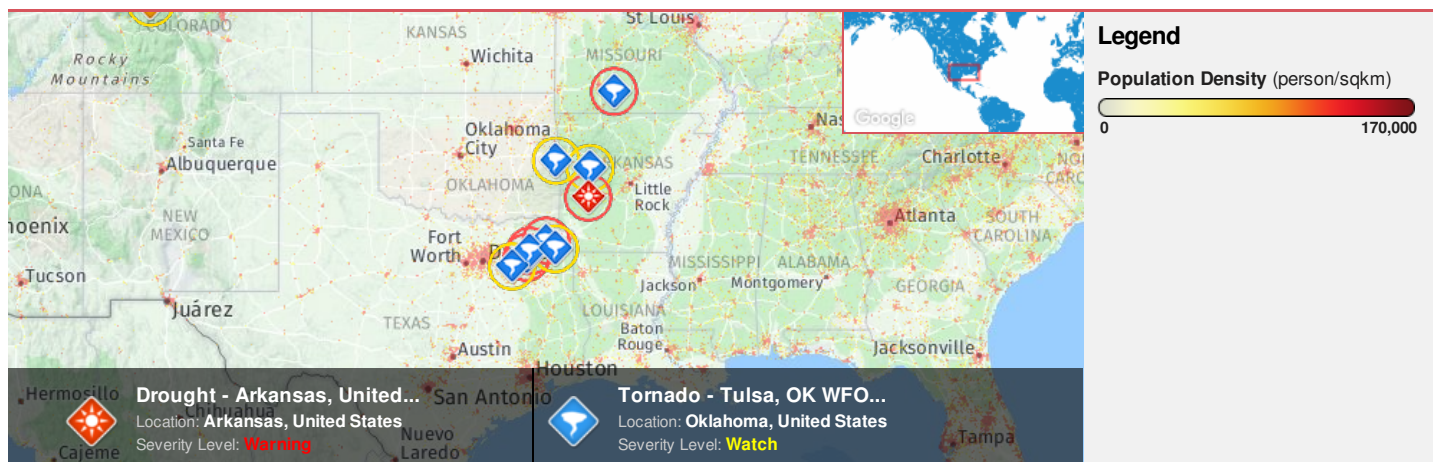




Region Selected » Lower Left Latitude/Longitude: 30.3114 N° , -97.9059 E°
 Upper Right Latitude/Longitude: 36.3114 N° , -91.9059 E°



Situational Awareness

Additional information and analysis is available for Disaster Management Professionals. If you are a Disaster Management Professional and would like to apply for access, please [register here](#). Validation of registration information may take 24-48 hours.

Current Hazards:

Active Drought

Event	Severity	Date (UTC)	Name	Lat/Long
		06-Dec-2017 23:05:30	Drought - Arkansas, United States	34.41° N / 93.62° W

Active Tornado

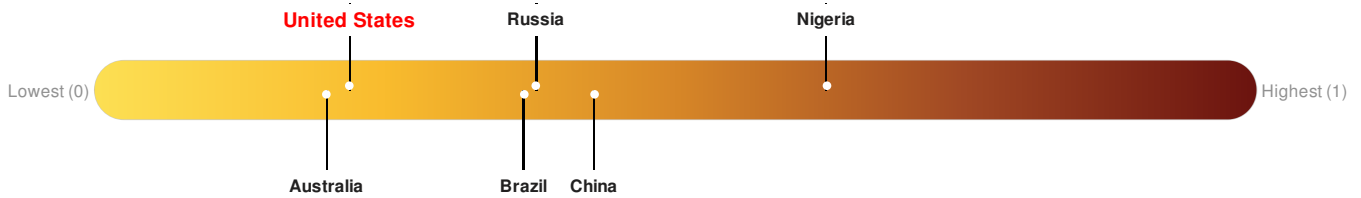
Event	Severity	Date (UTC)	Name	Lat/Long
		22-Jan-2018 02:49:18	Tornado - Shreveport, LA WFO Region, US	33.31° N / 94.91° W
		22-Jan-2018 02:09:24	Tornado - Dallas/Fort Worth, TX WFO Region, US	33.04° N / 95.4° W
		22-Jan-2018 01:47:19	Tornado - Shreveport, LA WFO Region, US	32.88° N / 95.51° W
		21-Jan-2018 21:11:26	Tornado - Dallas/Fort Worth, TX WFO Region, US	32.65° N / 95.95° W
		21-Jan-2018 21:09:30	Tornado - Little Rock, AR WFO Region, US	35.13° N / 93.57° W
		21-Jan-2018 21:09:28	Tornado - Shreveport, LA WFO Region, US	33.1° N / 94.63° W

Source: [PDC](#)

Lack of Resilience Index:

The Lack of Resilience Index assesses the susceptibility to impact and the short-term inability to absorb, respond to, and recover from disruptions to a country's normal function.

United States ranks **149** out of **165** countries assessed for Lack of Resilience. United States is less resilient than 10% of countries assessed. This indicates that United States has low susceptibility to negative impacts, and is less able to respond to and recover from a disruption to normal function.



Source: [PDC](#)

Regional Overview

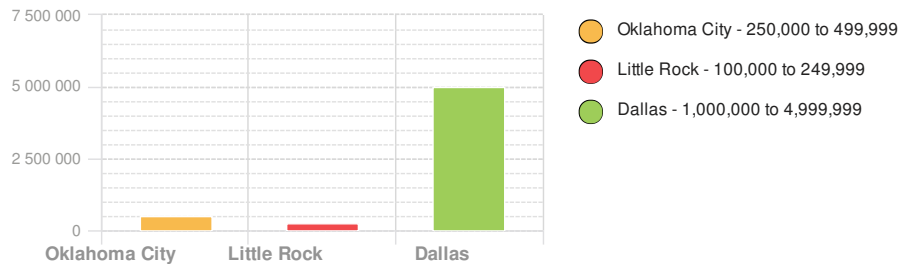
Additional information and analysis is available for Disaster Management Professionals. If you are a Disaster Management Professional and would like to apply for access, please [register here](#). Validation of registration information may take 24-48 hours.

Population Data:

2011

Total: **15,918,125**
Max Density: **24,854**(ppl/km²)

Populated Areas:



Source: [iSciences](#)

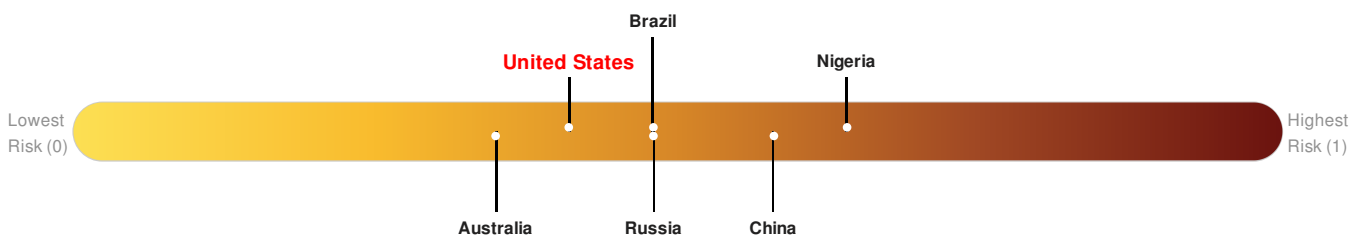
Risk & Vulnerability

Additional information and analysis is available for Disaster Management Professionals. If you are a Disaster Management Professional and would like to apply for access, please [register here](#). Validation of registration information may take 24-48 hours.

Multi Hazard Risk Index:

The Multi Hazard Risk index assesses the likelihood of losses or disruptions to a country's normal function due to the interaction between exposure to multiple hazards (tropical cyclone winds, earthquake, flood and tsunami), socioeconomic vulnerability, and coping capacity

Multi-Hazard Exposure **United States** ranks **121** out of **165** countries assessed for Multi Hazard Risk. United States has a Multi Hazard Risk higher than 27% of countries assessed. This indicates that United States has less likelihood of loss and/or disruption to normal function if exposed to a hazard.

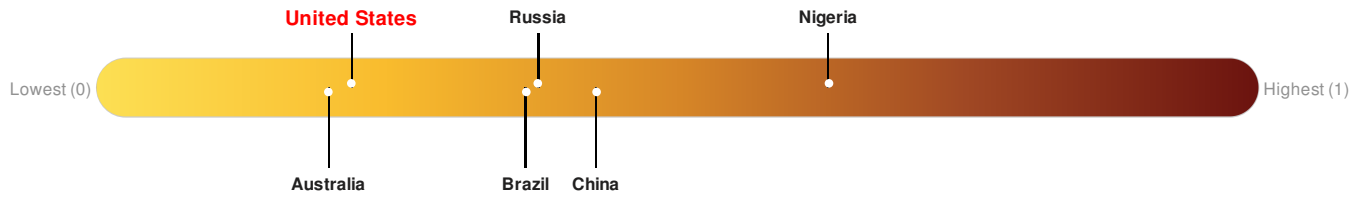


Source: [PDC](#)

Lack of Resilience Index:

The Lack of Resilience Index assesses the susceptibility to impact and the short-term inability to absorb, respond to, and recover from disruptions to a country's normal function.

United States ranks **149** out of **165** countries assessed for Lack of Resilience. United States is less resilient than 10% of countries assessed. This indicates that United States has low susceptibility to negative impacts, and is less able to respond to and recover from a disruption to normal function.

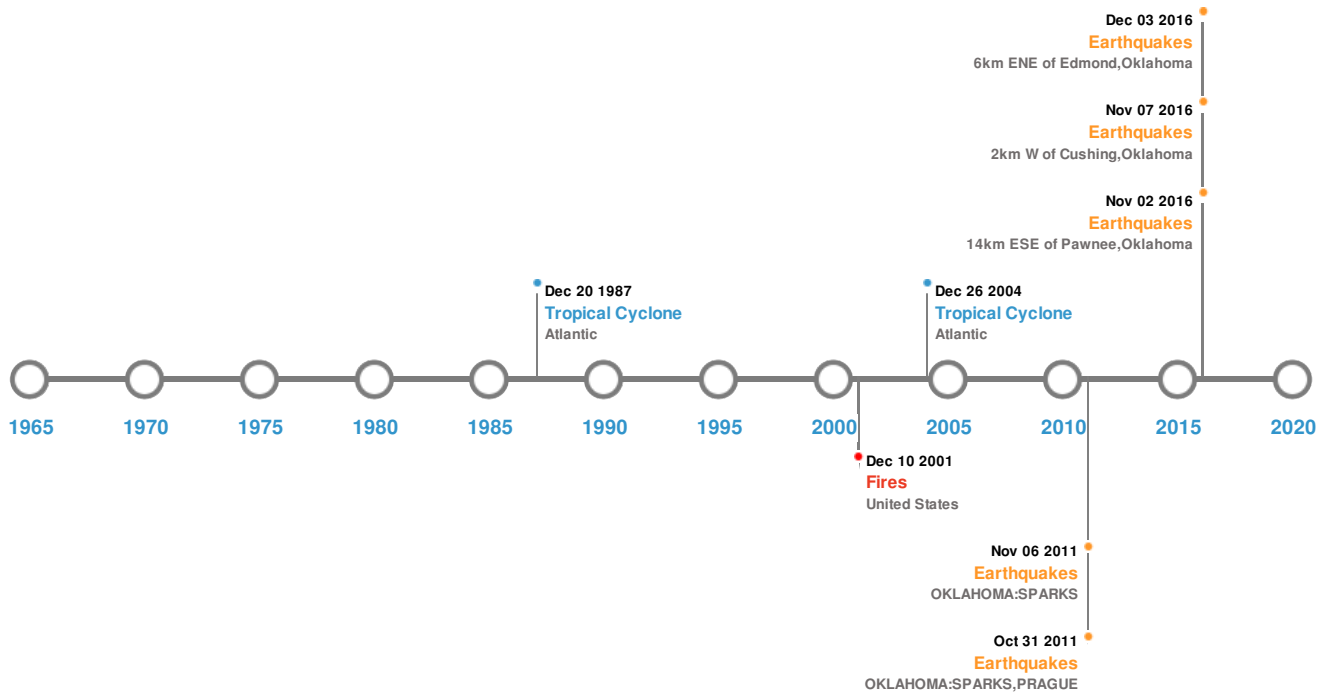


Source: [PDC](#)

Historical Hazards

Additional information and analysis is available for Disaster Management Professionals. If you are a Disaster Management Professional and would like to apply for access, please [register here](#). Validation of registration information may take 24-48 hours.

Historical Hazards:



Earthquakes:


5 Largest Earthquakes (Resulting in significant damage or deaths)

Event	Date (UTC)	Magnitude	Depth (Km)	Location	Lat/Long
	06-Nov-2011 03:53:10	5.70	5	OKLAHOMA: SPARKS	35.53° N / 96.76° W
	07-Nov-2016 01:44:24	5.00	5	2km W of Cushing, Oklahoma	35.98° N / 96.8° W
	08-Nov-2011 02:46:57	5.00	5	OKLAHOMA: SPARKS, PRAGUE	35.53° N / 96.79° W
	02-Nov-2016 04:26:54	4.50	2.56	14km ESE of Pawnee, Oklahoma	36.31° N / 96.65° W
	03-Aug-2017 02:56:37	4.20	2.26	6km ENE of Edmond, Oklahoma	35.68° N / 97.42° W

Source: [Earthquakes](#)

Wildfires:






5 Largest Wildfires

Event	Start/End Date(UTC)	Size (sq. km.)	Location	Mean Lat/Long
	08-Jul-2002 00:00:00 - 10-Sep-2002 00:00:00	11.20	United States	34.18° N / 93.32° W

Source: [Wildfires](#)

Tropical Cyclones:

5 Largest Tropical Cyclones

Event	Name	Start/End Date(UTC)	Max Wind Speed (mph)	Min Pressure (mb)	Location	Lat/Long
	GILBERT	09-Sep-1988 00:00:00 - 20-Sep-1988 00:00:00	184	888	Atlantic	27.24° N / 78.85° W
	RITA	18-Sep-2005 06:00:00 - 26-Sep-2005 06:00:00	178	897	Atlantic	29.91° N / 82° W
	CARLA	03-Sep-1961 18:00:00 - 16-Sep-1961 00:00:00	173	No Data	Atlantic	35.84° N / 81.2° W
	UNNAMED	31-Jul-1947 12:00:00 - 22-Oct-1947 06:00:00	161	No Data	Atlantic	26.08° N / 59.8° W
	BETSY	27-Aug-1965 06:00:00 - 13-Sep-1965 00:00:00	155	No Data	Atlantic	24.48° N / 71.25° W

Source: [Tropical Cyclones](#)

Disclosures

* As defined by the source ([Dartmouth Flood Observatory](#), University of Colorado), Flood Magnitude = LOG(Duration x Severity x Affected Area). Severity classes are based on estimated recurrence intervals and other criteria.

The information and data contained in this product are for reference only. Pacific Disaster Center (PDC) does not guarantee the accuracy of this data. Refer to original sources for any legal restrictions. Please refer to PDC Terms of Use for PDC generated information and products. The names, boundaries, colors, denominations and any other information shown on the associated maps do not imply, on the part of PDC, any judgment on the legal status of any territory, or any endorsement or acceptance of such boundaries.