

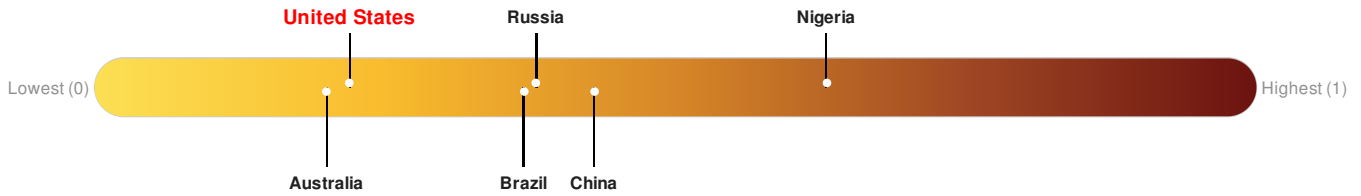
Event	Severity	Last Updated (UTC)	Volcano - Kill	Name	United States	Region	Primary Observatory	Activity	More Information	Lat/Lon
										19.42 N / 155.27° W

Source: [PDC](#)

Lack of Resilience Index:

The Lack of Resilience Index assesses the susceptibility to impact and the short-term inability to absorb, respond to, and recover from disruptions to a country's normal function.

United States ranks **149** out of **165** countries assessed for Lack of Resilience. United States is less resilient than 10% of countries assessed. This indicates that United States has low susceptibility to negative impacts, and is less able to respond to and recover from a disruption to normal function.



Source: [PDC](#)

Regional Overview

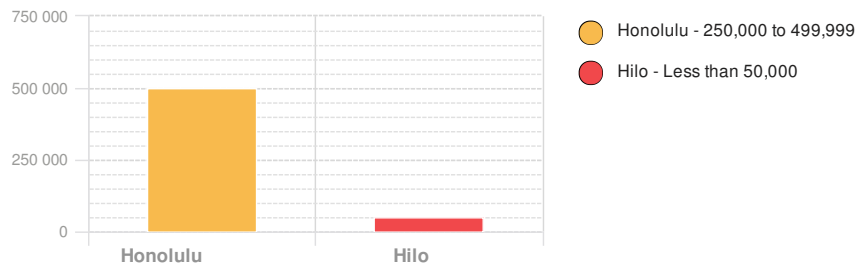
Additional information and analysis is available for Disaster Management Professionals. If you are a Disaster Management Professional and would like to apply for access, please [register here](#). Validation of registration information may take 24-48 hours.

Population Data:

2011

Total: **1, 268, 231**
 Max Density: **23, 598**(ppl/km²)

Populated Areas:



Source: [iSciences](#)

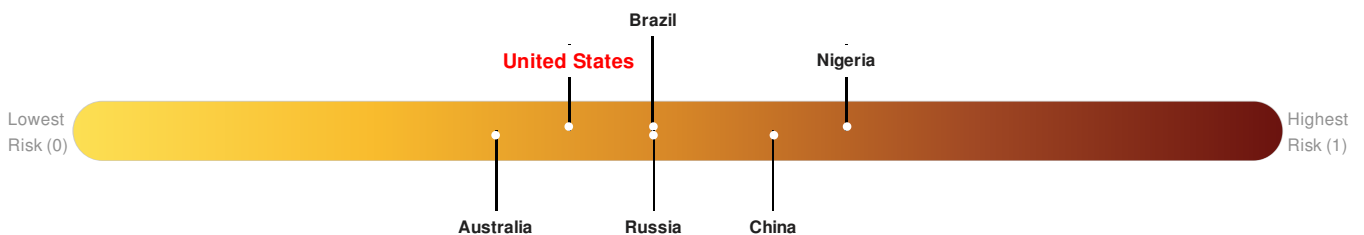
Risk & Vulnerability

Additional information and analysis is available for Disaster Management Professionals. If you are a Disaster Management Professional and would like to apply for access, please [register here](#). Validation of registration information may take 24-48 hours.

Multi Hazard Risk Index:

The Multi Hazard Risk index assesses the likelihood of losses or disruptions to a country's normal function due to the interaction between exposure to multiple hazards (tropical cyclone winds, earthquake, flood and tsunami), socioeconomic vulnerability, and coping capacity

Multi-Hazard Exposure **United States** ranks **121** out of **165** countries assessed for Multi Hazard Risk. United States has a Multi Hazard Risk higher than 27% of countries assessed. This indicates that United States has less likelihood of loss and/or disruption to normal function if exposed to a hazard.

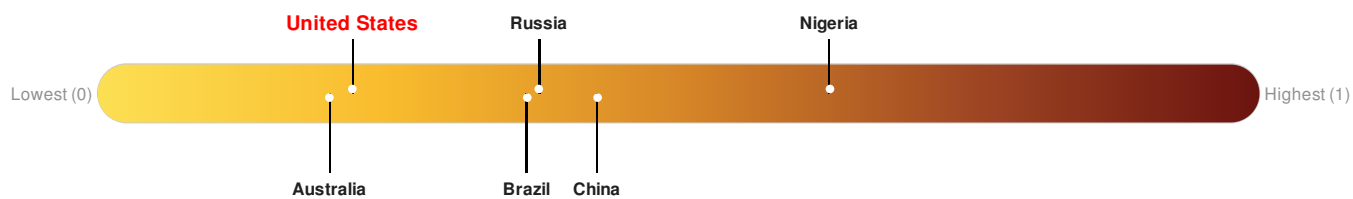


Source: [PDC](#)

Lack of Resilience Index:

The Lack of Resilience Index assesses the susceptibility to impact and the short-term inability to absorb, respond to, and recover from disruptions to a country's normal function.

United States ranks **149** out of **165** countries assessed for Lack of Resilience. United States is less resilient than 10% of countries assessed. This indicates that United States has low susceptibility to negative impacts, and is less able to respond to and recover from a disruption to normal function.

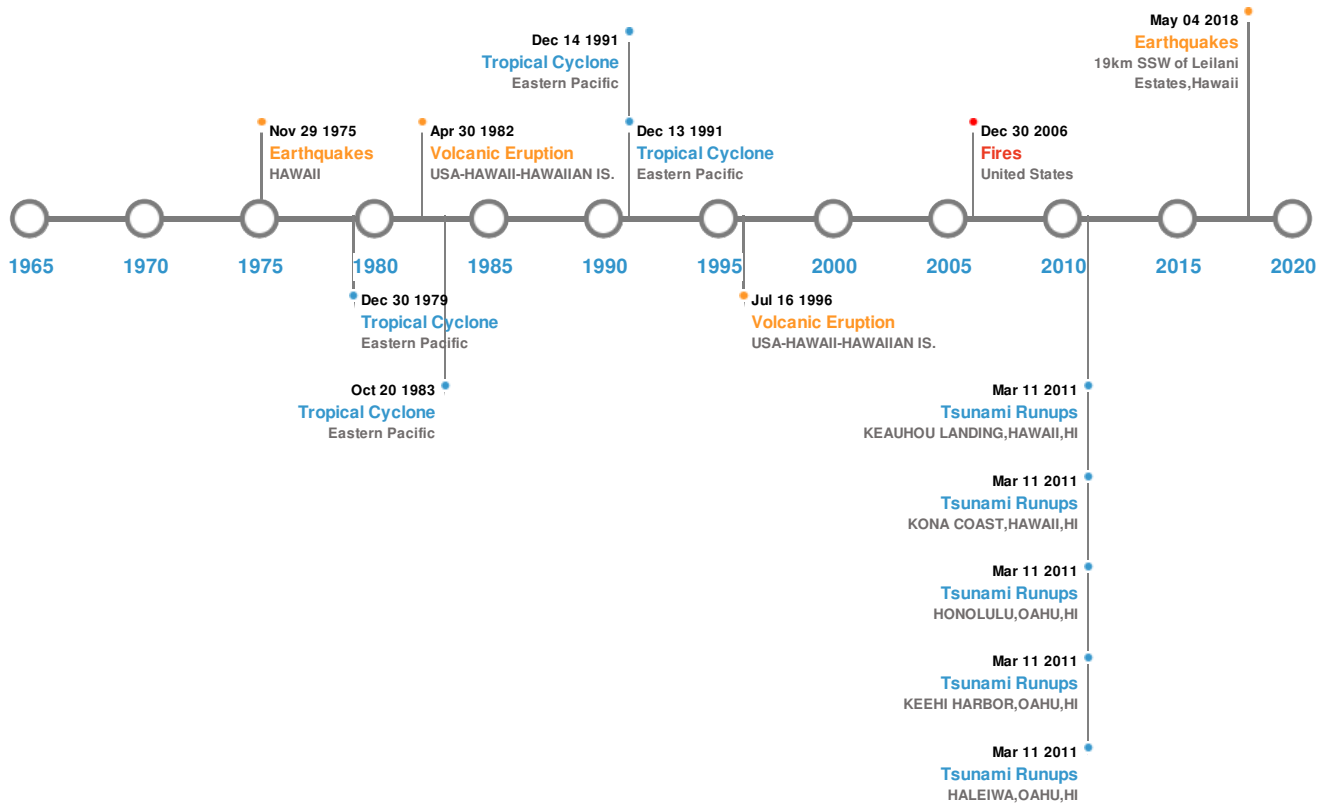


Source: [PDC](#)

Historical Hazards

Additional information and analysis is available for Disaster Management Professionals. If you are a Disaster Management Professional and would like to apply for access, please [register here](#). Validation of registration information may take 24-48 hours.

Historical Hazards:



Earthquakes:

5 Largest Earthquakes (Resulting in significant damage or deaths)

Event	Date (UTC)	Magnitude	Depth (Km)	Location	Lat/Long
	03-Apr-1868 00:02:00	7.90	-	HAWAII	19° N / 155.5° W
	29-Nov-1975 00:14:00	7.10	5	HAWAII	19.33° N / 155.02° W
	20-Feb-1871 00:08:00	7.00	-	HAWAII	20.7° N / 157° W
	21-Aug-1951 00:10:00	6.90	60	HAWAII	19.7° N / 156° W
	04-May-2018 22:32:54	6.90	2.06	19km SSW of Leilani Estates, Hawaii	19.31° N / 155° W

Source: [Earthquakes](#)

Volcanic Eruptions:

5 Largest Volcanic Eruptions (Last updated in 2000)

Event	Name	Date (UTC)	Volcanic Explosivity Index	Location	Lat/Long
	LOIHI SEAMOUNT	16-Jul-1996 00:00:00	2.00	USA-HAWAII-HAWAIIAN IS.	18.92° N / 155.27° W

Event	Name	Date (UTC)	Volcanic Explosivity Index	Location	Lat/Long
	KILAUEA	30-Apr-1982 00:00:00	2.00	USA-HAWAII-HAWAIIAN IS.	19.42° N / 155.29° W
	KILAUEA	21-Aug-1963 00:00:00	2.00	USA-HAWAII-HAWAIIAN IS.	19.42° N / 155.29° W
	KILAUEA	13-Jan-1960 00:00:00	2.00	USA-HAWAII-HAWAIIAN IS.	19.42° N / 155.29° W
	KILAUEA	14-Nov-1959 00:00:00	2.00	USA-HAWAII-HAWAIIAN IS.	19.42° N / 155.29° W

Source: [Volcanoes](#)

Tsunami Runups:


5 Largest Tsunami Runups

Event	Date (UTC)	Country	Runup (m)	Deaths	Location	Lat/Long
	11-Mar-2011 00:00:00	USA	-	-	HALEIWA, OAHU, HI	- / -
	11-Mar-2011 00:00:00	USA	-	-	KEEHI HARBOR, OAHU, HI	- / -
	11-Mar-2011 00:00:00	USA	-	-	HONOLULU, OAHU, HI	- / -
	11-Mar-2011 00:00:00	USA	-	-	KONA COAST, HAWAII, HI	- / -
	11-Mar-2011 00:00:00	USA	-	-	KEAUHOU LANDING, HAWAII, HI	- / -

Source: [Tsunamis](#)

Wildfires:




5 Largest Wildfires


Event	Start/End Date(UTC)	Size (sq. km.)	Location	Mean Lat/Long
	01-Jun-2007 00:00:00 - 30-Aug-2007 00:00:00	8.90	United States	19.38° N / 155.07° W

Source: [Wildfires](#)

Tropical Cyclones:

5 Largest Tropical Cyclones

Event	Name	Start/End Date(UTC)	Max Wind Speed (mph)	Min Pressure (mb)	Location	Lat/Long
	DOT	02-Aug-1959 00:00:00 - 08-Aug-1959 06:00:00	150	No Data	Eastern Pacific	18.77° N / 152.1° W
	RAYMOND	08-Oct-1983 12:00:00 - 20-Oct-1983 18:00:00	144	No Data	Eastern Pacific	16.63° N / 131.95° W
	INIKI	06-Sep-1992 00:00:00 - 13-Sep-1992 18:00:00	144	938	Eastern Pacific	23.83° N / 146.6° W

Event	ORLENE Name	Start/End Date (UTC)	Max Wind Speed (mph)	Min Pressure (mb)	Eastern Pacific Location	15.88° N / 128.85° W Lat/Long
	KAY	16-Sep-1980 12:00:00 - 30-Sep-1980 12:00:00	138	No Data	Eastern Pacific	19.02° N / 130.8° W

Source: [Tropical Cyclones](#)

Disclosures

* As defined by the source ([Dartmouth Flood Observatory](#), University of Colorado), Flood Magnitude = LOG(Duration x Severity x Affected Area). Severity classes are based on estimated recurrence intervals and other criteria.

The information and data contained in this product are for reference only. Pacific Disaster Center (PDC) does not guarantee the accuracy of this data. Refer to original sources for any legal restrictions. Please refer to PDC Terms of Use for PDC generated information and products. The names, boundaries, colors, denominations and any other information shown on the associated maps do not imply, on the part of PDC, any judgment on the legal status of any territory, or any endorsement or acceptance of such boundaries.