Pacific Disaster Center *Area Brief: General Executive Summary*	HONOLULU 19:15:24 26 May 2017	DENVER 23:15:24 26 May 2017	WASH.D.C. 01:15:24 27 May 2017	ZULU 05:15:24 27 May 2017	NAIROBI 08:15:24 27 May 2017	BANGKOK 12:15:24 27 May 2017

Region Selected » Lower Left Latitude/Longitude: 36.3771 N˚ , -103.7175 E˚
Upper Right Latitude/Longitude: 42.3771 N˚ , -97.7175 E˚

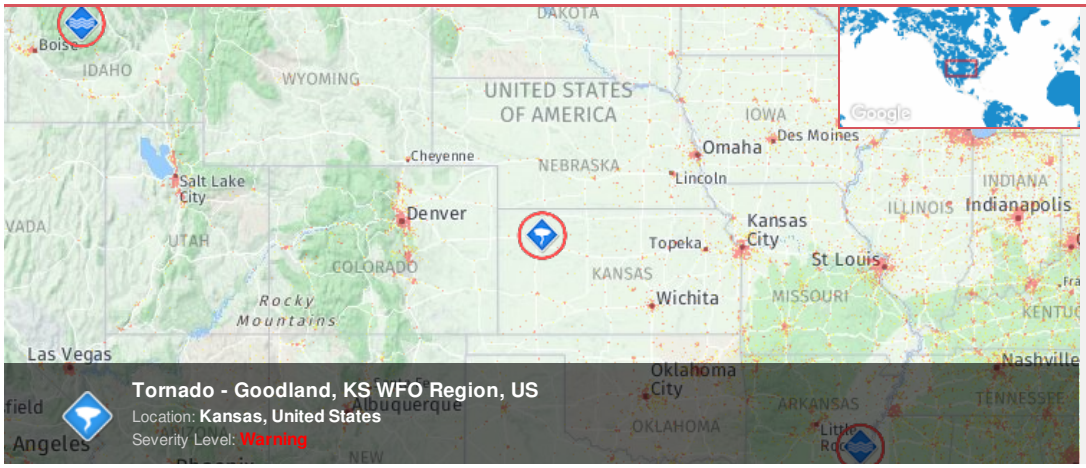

Legend

Population Density (person/sqkm)

0 — 170,000

Situational Awareness

Additional information and analysis is available for Disaster Management Professionals. If you are a Disaster Management Professional and would like to apply for access, please register here. Validation of registration information may take 24-48 hours.

Current Hazards:

Active Tornado

Event	Severity	Date (UTC)	Name	Lat/Long
		27-May-2017 04:01:17	Tornado - Goodland, KS WFO Region, US	39.38° N / 100.72° W

Source: PDC

Lack of Resilience Index:

Lack of Resilience represents the combination of susceptibility to impact and the relative inability to absorb, respond to, and recover from negative impacts that do occur over the short term. **United States** ranks **149** out of **165** on the Lack of Resilience index with a score of 0.22.

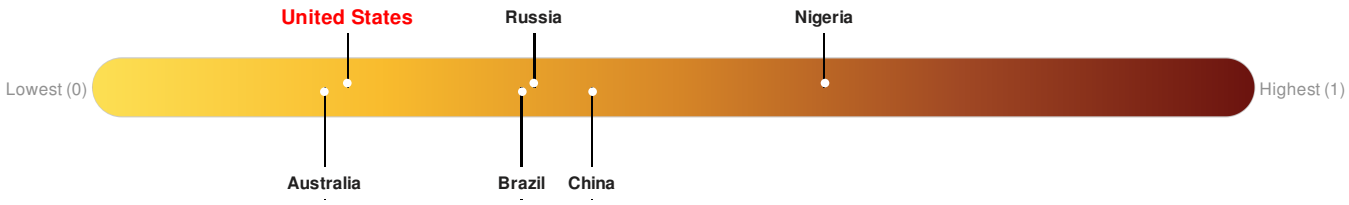

United States ranks **149** out of **165** on the Lack of Resilience Index. Based on the sub-component scores related to Vulnerability and Coping Capacity, the three thematic areas with the weakest relative scores are Recent Disaster Impacts, Environmental Stress and Economic Constraints.

Source: PDC

Regional Overview

Additional information and analysis is available for Disaster Management Professionals. If you are a Disaster Management Professional and would like to apply for access, please register here. Validation of registration information may take 24-48 hours.

Population Data:

Populated Areas:

No significant land or population areas exist within the current map extent.

2011

Please use http://atlas.pdc.org/atlas/ for dynamic mapping capabilities.

Total: 1, 078, 914
Max Density: 5, 686(ppl/km^2)

Source: iSciences

Risk & Vulnerability

Additional information and analysis is available for Disaster Management Professionals. If you are a Disaster Management Professional and would like to apply for access, please register here. Validation of registration information may take 24-48 hours.

Multi Hazard Risk Index:

United States ranks **121** out of **165** on the Multi-Hazard Risk Index with a score of 0.41. United States is estimated to have relatively high overall exposure, low vulnerability, and very high coping capacity.

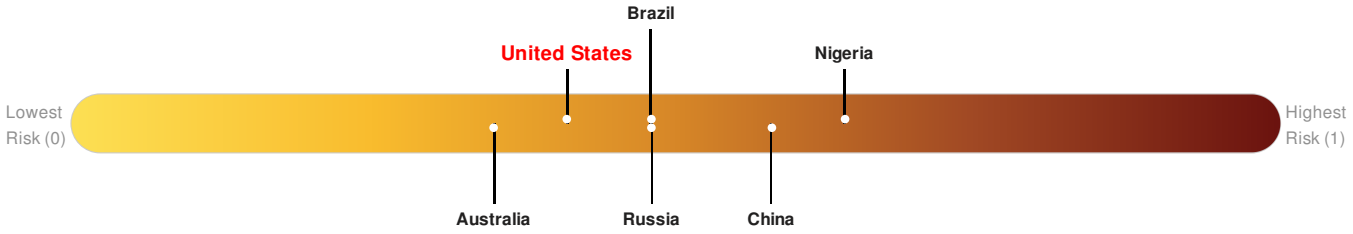

Source: PDC

Lack of Resilience Index:

Lack of Resilience represents the combination of susceptibility to impact and the relative inability to absorb, respond to, and recover from negative impacts that do occur over the short term. **United States** ranks **149** out of **165** on the Lack of Resilience index with a score of 0.22.

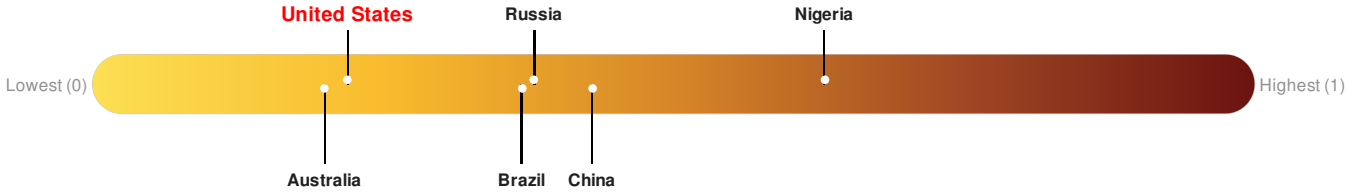

United States ranks **149** out of **165** on the Lack of Resilience Index. Based on the sub-component scores related to Vulnerability and Coping Capacity, the three thematic areas with the weakest relative scores are Recent Disaster Impacts, Environmental Stress and Economic Constraints.

Source: PDC

Historical Hazards

Additional information and analysis is available for Disaster Management Professionals. If you are a Disaster Management Professional and would like to apply for access, please register here. Validation of registration information may take 24-48 hours.

Historical Hazards:

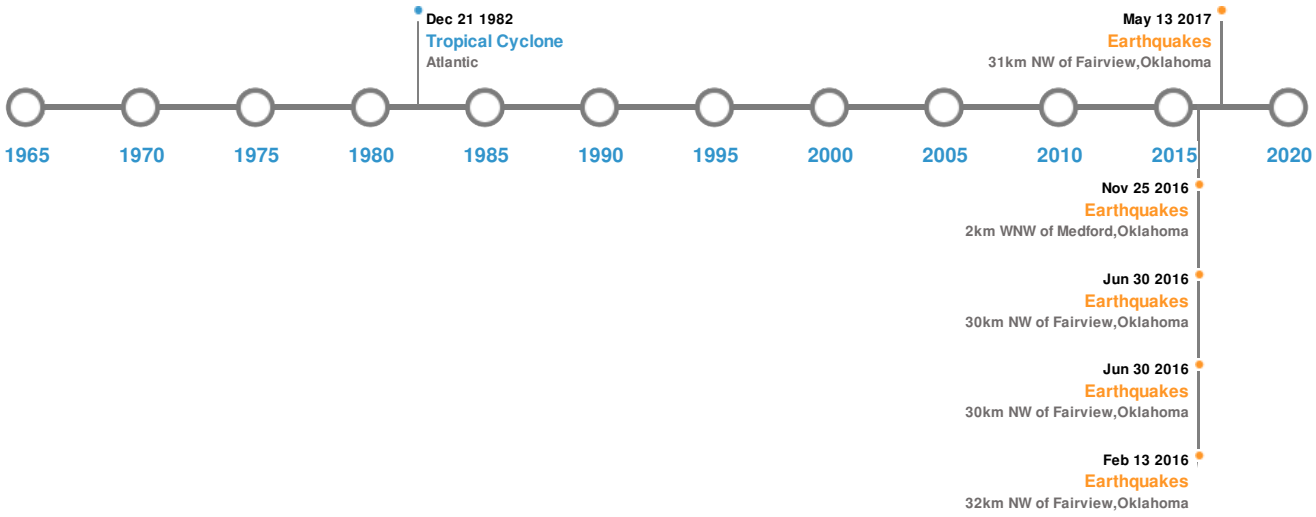

Earthquakes:

5 Largest Earthquakes (Resulting in significant damage or deaths)

Event	Date (UTC)	Magnitude	Depth (Km)	Location	Lat/Long
	13-Feb-2016 17:07:06	5.10	8.27	32km NW of Fairview, Oklahoma	36.48° N / 98.73° W
	09-Jul-2016 02:04:28	4.40	9.19	30km NW of Fairview, Oklahoma	36.47° N / 98.7° W
	25-Nov-2016 15:19:35	4.30	6.06	2km WNW of Medford, Oklahoma	36.82° N / 97.75° W
	13-May-2017 08:32:37	4.20	4.34	31km NW of Fairview, Oklahoma	36.46° N / 98.73° W
	08-Jul-2016 22:29:38	4.20	2.2	30km NW of Fairview, Oklahoma	36.46° N / 98.72° W

Source: Earthquakes

Tropical Cyclones:

5 Largest Tropical Cyclones

Event	Name	Start/End Date(UTC)	Max Wind Speed (mph)	Min Pressure (mb)	Location	Lat/Long
	ALICIA	15-Aug-1983 18:00:00 - 21-Aug-1983 06:00:00	115	963	Atlantic	33.61° N / 94.95° W

Source: Tropical Cyclones

Disclosures

* As defined by the source (Dartmouth Flood Observatory, University of Colorado), Flood Magnitude = LOG(Duration x Severity x Affected Area). Severity classes are based on estimated recurrence intervals and other criteria.

The information and data contained in this product are for reference only. Pacific Disaster Center (PDC) does not guarantee the accuracy of this data. Refer to original sources for any legal restrictions. Please refer to PDC Terms of Use for PDC generated information and products. The names, boundaries, colors, denominations and any other information shown on the associated maps do not imply, on the part of PDC, any judgment on the legal status of any territory, or any endorsement or acceptance of such boundaries.