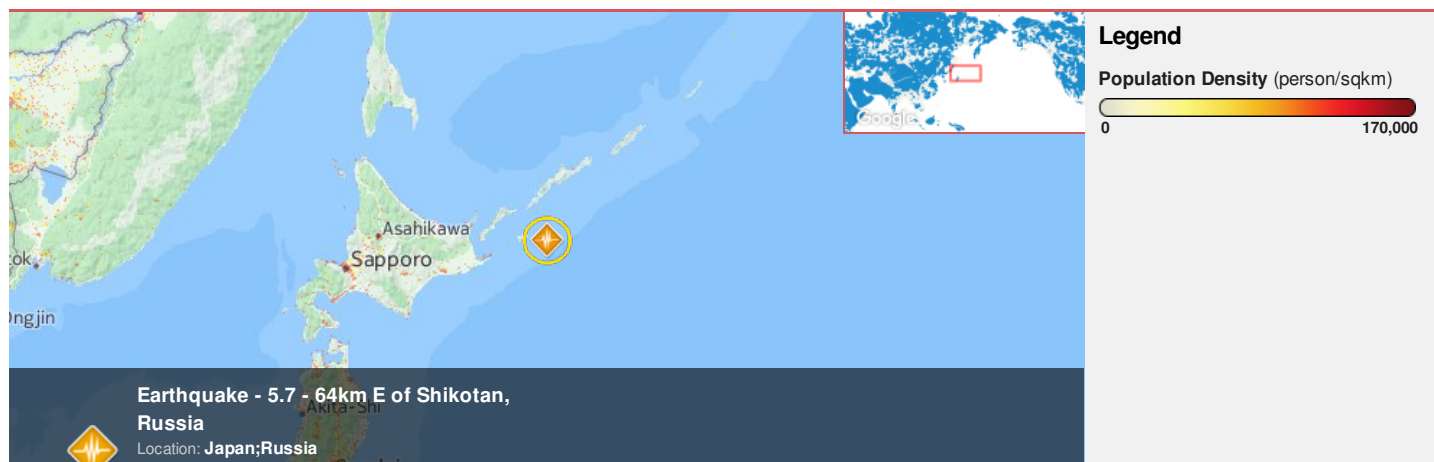




**Region Selected** » Lower Left Latitude/Longitude: 40.6874 N° , 144.5081 E°  
 Upper Right Latitude/Longitude: 46.6874 N° , 150.5081 E°



### Situational Awareness

Additional information and analysis is available for Disaster Management Professionals. If you are a Disaster Management Professional and would like to apply for access, please [register here](#). Validation of registration information may take 24-48 hours.

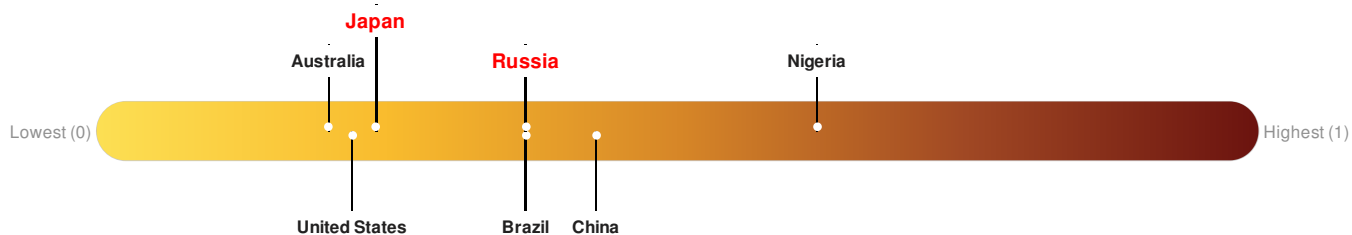
### Current Hazards:

#### Recent Earthquakes

Event	Severity	Date (UTC)	Magnitude	Depth (km)	Location	Lat/Long
		03-May-2016 00:21:34	5.7	61	64km E of Shikotan, Russia	43.69° N / 147.51° E

### Lack of Resilience Index:

Lack of Resilience represents the combination of susceptibility to impact and the relative inability to absorb, respond to, and recover from negative impacts that do occur over the short term. **Japan** ranks **141** out of **165** on the Lack of Resilience index with a score of 0.24. **Russia** ranks **104** out of **165** on the Lack of Resilience index with a score of 0.37.



**Japan** ranks **141** out of **165** on the Lack of Resilience Index. Based on the sub-component scores related to Vulnerability and Coping Capacity, the three thematic areas with the weakest relative scores are Recent Disaster Impacts, Marginalization and Environmental Capacity.

**Russia** ranks **104** out of **165** on the Lack of Resilience Index. Based on the sub-component scores related to Vulnerability and Coping Capacity, the three thematic areas with the weakest relative scores are Governance, Marginalization and Environmental Capacity.

### Regional Overview

Additional information and analysis is available for Disaster Management Professionals. If you are a Disaster Management Professional and would like to apply for access, please [register here](#). Validation of registration information may take 24-48 hours.

### Population Data:

### Populated Areas:

Total: 156,947

Max Density: 5,245 (ppl/km<sup>2</sup>)

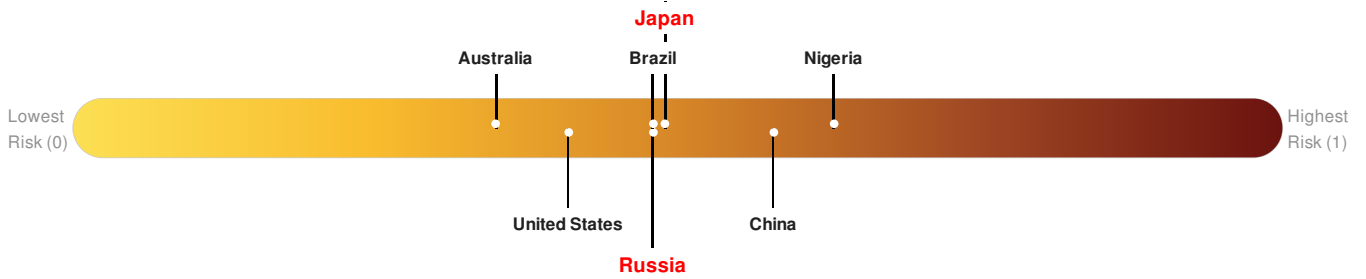
**Risk & Vulnerability**

Additional information and analysis is available for Disaster Management Professionals. If you are a Disaster Management Professional and would like to apply for access, please [register here](#). Validation of registration information may take 24-48 hours.

**Multi Hazard Risk Index:**

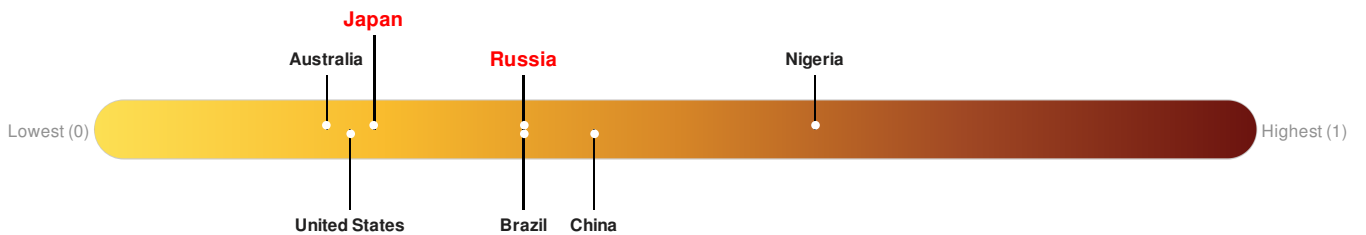
**Russia** ranks 89 out of 165 on the Multi-Hazard Risk Index with a score of 0.48. Russia is estimated to have relatively high overall exposure, low vulnerability, and medium coping capacity.

**Japan** ranks 81 out of 165 on the Multi-Hazard Risk Index with a score of 0.49. Japan is estimated to have relatively very high overall exposure, low vulnerability, and very high coping capacity.



**Lack of Resilience Index:**

Lack of Resilience represents the combination of susceptibility to impact and the relative inability to absorb, respond to, and recover from negative impacts that do occur over the short term. **Japan** ranks 141 out of 165 on the Lack of Resilience index with a score of 0.24. **Russia** ranks 104 out of 165 on the Lack of Resilience index with a score of 0.37.



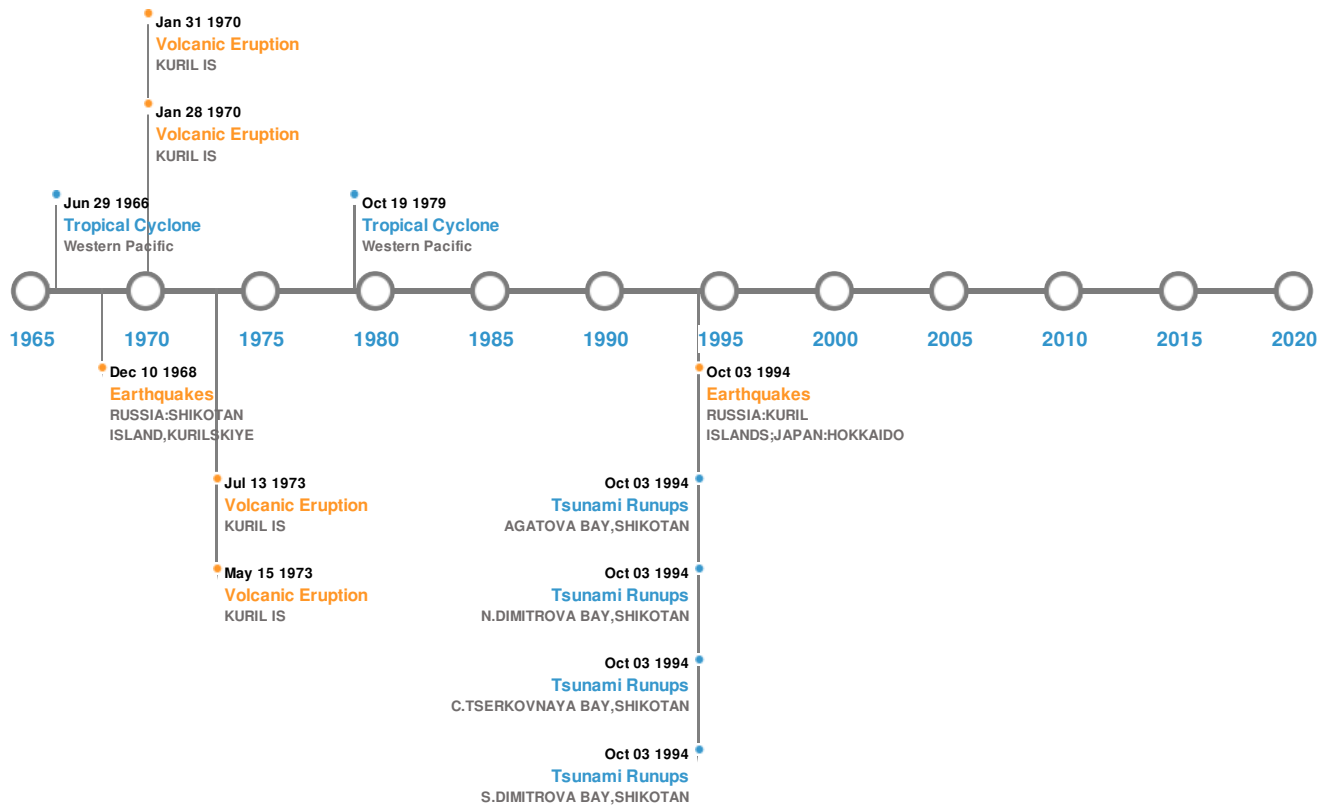
**Japan** ranks 141 out of 165 on the Lack of Resilience Index. Based on the sub-component scores related to Vulnerability and Coping Capacity, the three thematic areas with the weakest relative scores are Recent Disaster Impacts, Marginalization and Environmental Capacity.

**Russia** ranks 104 out of 165 on the Lack of Resilience Index. Based on the sub-component scores related to Vulnerability and Coping Capacity, the three thematic areas with the weakest relative scores are Governance, Marginalization and Environmental Capacity.

## Historical Hazards

Additional information and analysis is available for Disaster Management Professionals. If you are a Disaster Management Professional and would like to apply for access, please [register here](#). Validation of registration information may take 24-48 hours.

### Historical Hazards:



### Earthquakes:




#### 5 Largest Earthquakes (Resulting in significant damage or deaths)

Event	Date (UTC)	Magnitude	Depth (Km)	Location	Lat/Long
	13-Oct-1963 00:05:00	8.50	47	RUSSIA: KURIL ISLANDS	44.81° N / 149.54° E
	25-Apr-1843 00:00:00	8.40	-	JAPAN: HOKKAIDO: YEZO, KUSHIRO, NEMURO	42° N / 146° E
	04-Oct-1994 00:13:00	8.30	14	RUSSIA: KURIL ISLANDS; JAPAN: HOKKAIDO	43.77° N / 147.32° E
	06-Nov-1958 00:22:00	8.30	40	RUSSIA: KURIL ISLANDS: S	44.53° N / 148.54° E
	11-Aug-1969 00:21:00	8.20	30	RUSSIA: SHIKOTAN ISLAND, KURILSKIYE	43.6° N / 147.9° E

### Volcanic Eruptions:



#### 5 Largest Volcanic Eruptions (Last updated in 2000)

Event	Name	Date (UTC)	Volcanic Explosivity Index	Location	Lat/Long
	TIATIA	14-Jul-1973 00:00:00	4.00	KURIL IS	44.35° N / 146.25° E
	GROZNY GROUP	16-May-1973 00:00:00	3.00	KURIL IS	45.01° N / 147.86° E

Event	Name	Date (UTC)	Volcanic Explosivity Index	Location	Lat/Long
	KOLOKOL GROUP	01-Feb-1970 00:00:00	3.00	KURIL IS	46.05° N / 150.06° E
	KOLOKOL GROUP	29-Jan-1970 00:00:00	3.00	KURIL IS	46.05° N / 150.06° E
	SHIRETOKO-IWO-ZAN	09-Aug-1889 00:00:00	3.00	HOKKAIDO-JAPAN	44.13° N / 145.17° E

## Tsunami Runups:

### 5 Largest Tsunami Runups

Event	Date (UTC)	Country	Runup (m)	Deaths	Location	Lat/Long
	29-Jun-1780 00:00:00	RUSSIA	12	-	URUP	45.9° N / 150° E
	04-Oct-1994 00:00:00	RUSSIA	10.4	-	S. DIMITROVA BAY, SHIKOTAN	43.79° N / 146.82° E
	04-Oct-1994 00:00:00	RUSSIA	8.5	-	C.TSERKOVNAYA BAY,SHIKOTAN	43.74° N / 146.69° E
	04-Oct-1994 00:00:00	RUSSIA	8.2	-	N. DIMITROVA BAY, SHIKOTAN	43.8° N / 146.82° E
	04-Oct-1994 00:00:00	RUSSIA	8.1	-	AGATOVA BAY, SHIKOTAN	43.74° N / 146.73° E

## Tropical Cyclones:

### 5 Largest Tropical Cyclones

Event	Name	Start/End Date(UTC)	Max Wind Speed (mph)	Min Pressure (mb)	Location	Lat/Long
	NANCY	07-Sep-1961 18:00:00 - 17-Sep-1961 12:00:00	213	No Data	Western Pacific	31.48° N / 146.6° E
	VIOLET	04-Oct-1961 06:00:00 - 11-Oct-1961 12:00:00	207	No Data	Western Pacific	30.93° N / 142.35° E
	IDA	20-Sep-1958 18:00:00 - 27-Sep-1958 18:00:00	201	No Data	Western Pacific	26.88° N / 140.85° E
	KIT	22-Jun-1966 06:00:00 - 29-Jun-1966 18:00:00	196	No Data	Western Pacific	26.45° N / 141.6° E
	TIP	04-Oct-1979 06:00:00 - 19-Oct-1979 18:00:00	190	No Data	Western Pacific	23.8° N / 141.4° E

## Disclosures

\* As defined by the source ([Dartmouth Flood Observatory](#), University of Colorado), Flood Magnitude = LOG(Duration x Severity x Affected Area). Severity classes are based on estimated recurrence intervals and other criteria.

The information and data contained in this product are for reference only. Pacific Disaster Center (PDC) does not guarantee the accuracy of this data. Refer to original sources for any legal restrictions. Please refer to PDC Terms of Use for PDC generated information and products. The names, boundaries, colors, denominations and any other information shown on the associated maps do not imply, on the part of PDC, any judgment on the legal status of any territory, or any endorsement or acceptance of such boundaries.