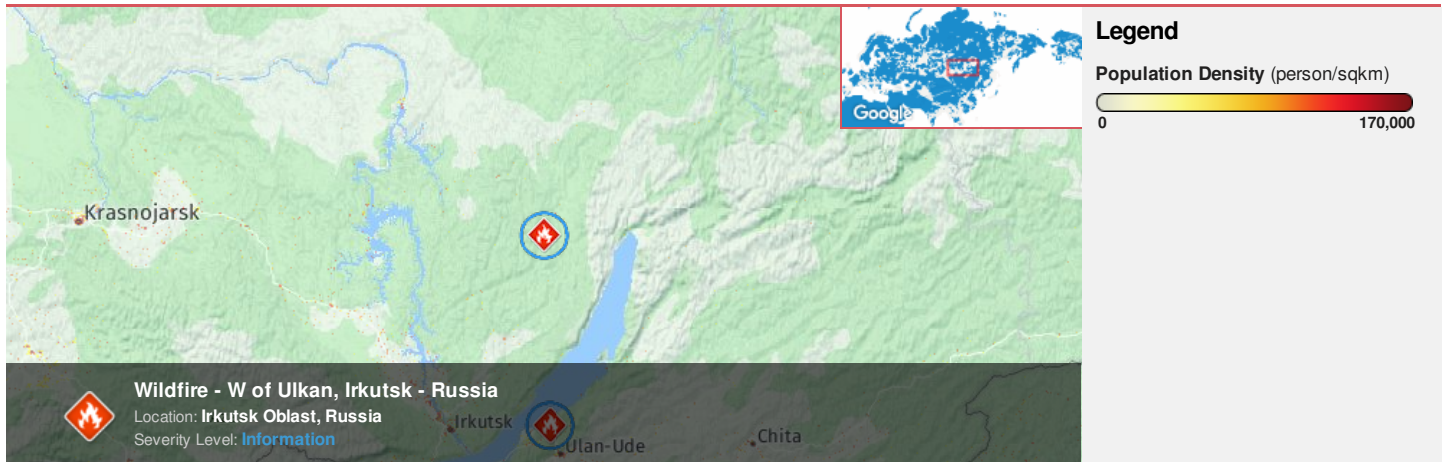




Region Selected » Lower Left Latitude/Longitude: 52.783968883 N° , 104.092894116 E°
 Upper Right Latitude/Longitude: 58.783968883 N° , 110.092894116 E°



Situational Awareness

Additional information and analysis is available for Disaster Management Professionals. If you are a Disaster Management Professional and would like to apply for access, please [register here](#). Validation of registration information may take 24-48 hours.

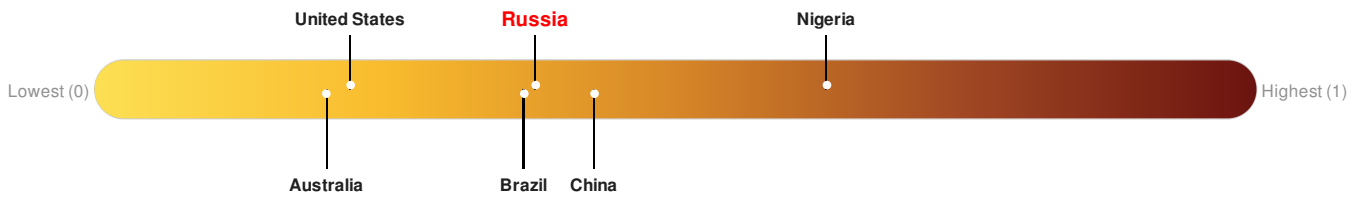
Current Hazards:

Active Wild Fire				
Event	Severity	Date (UTC)	Name	Lat/Long
		27-Jun-2017 03:59:46	Wildfire - W of Ulkan, Irkutsk - Russia	55.78° N / 107.09° E

Source: [PDC](#)

Lack of Resilience Index:

Lack of Resilience represents the combination of susceptibility to impact and the relative inability to absorb, respond to, and recover from negative impacts that do occur over the short term. **Russia** ranks **99** out of **165** on the Lack of Resilience index with a score of 0.38.



Russia ranks **99** out of **165** on the Lack of Resilience Index. Based on the sub-component scores related to Vulnerability and Coping Capacity, the three thematic areas with the weakest relative scores are Governance, Marginalization and Environmental Capacity.

Source: [PDC](#)

Regional Overview

Additional information and analysis is available for Disaster Management Professionals. If you are a Disaster Management Professional and would like to apply for access, please [register here](#). Validation of registration information may take 24-48 hours.

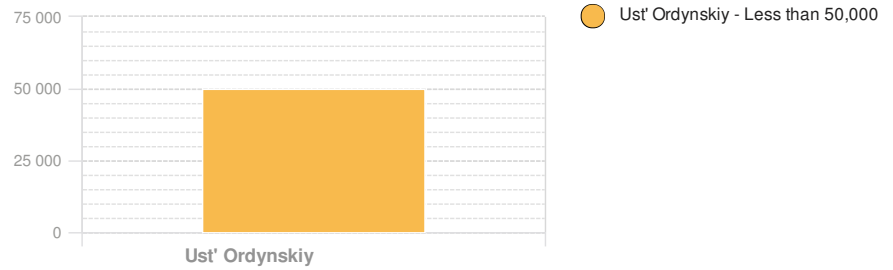
Population Data:

Populated Areas:

2011

Total: 250,852

Max Density: 6,855 (ppl/km²)



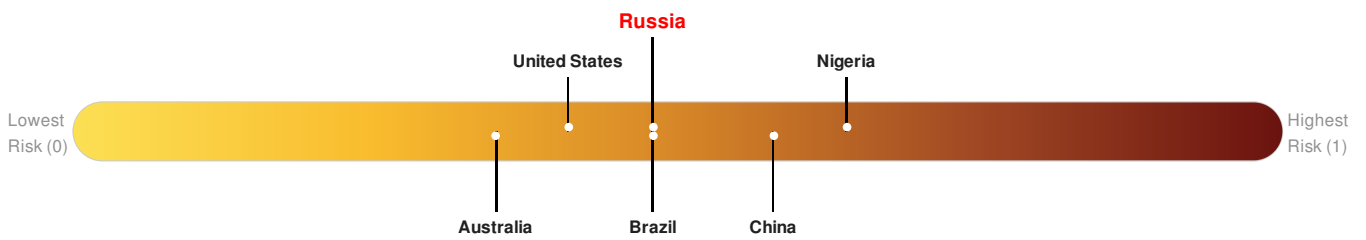
Source: [iSciences](#)

Risk & Vulnerability

Additional information and analysis is available for Disaster Management Professionals. If you are a Disaster Management Professional and would like to apply for access, please [register here](#). Validation of registration information may take 24-48 hours.

Multi Hazard Risk Index:


Russia ranks 89 out of 165 on the Multi-Hazard Risk Index with a score of 0.48. Russia is estimated to have relatively high overall exposure, low vulnerability, and medium coping capacity.



Source: [PDC](#)

Lack of Resilience Index:

Lack of Resilience represents the combination of susceptibility to impact and the relative inability to absorb, respond to, and recover from negative impacts that do occur over the short term. **Russia** ranks 99 out of 165 on the Lack of Resilience index with a score of 0.38.



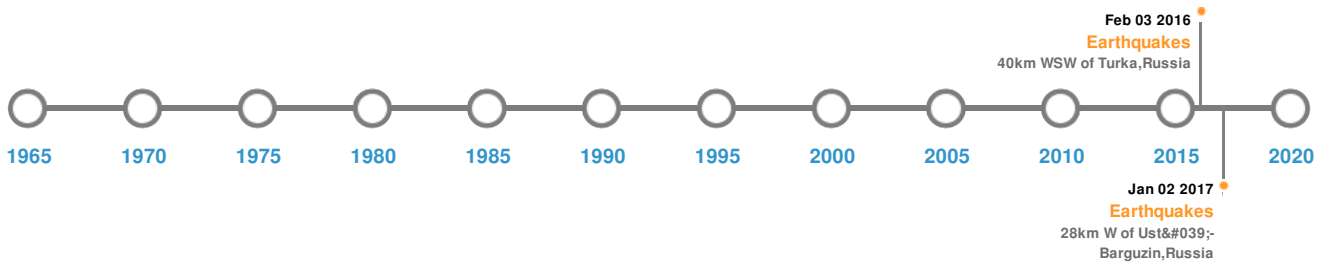
Russia ranks 99 out of 165 on the Lack of Resilience Index. Based on the sub-component scores related to Vulnerability and Coping Capacity, the three thematic areas with the weakest relative scores are Governance, Marginalization and Environmental Capacity.

Source: [PDC](#)

Historical Hazards



Additional information and analysis is available for Disaster Management Professionals. If you are a Disaster Management Professional and would like to apply for access, please [register here](#). Validation of registration information may take 24-48 hours.

Historical Hazards:



Earthquakes:

5 Largest Earthquakes (Resulting in significant damage or deaths)

Event	Date (UTC)	Magnitude	Depth (Km)	Location	Lat/Long
	02-Jan-2017 07:31:07	4.50	19.8	28km W of Ust-Barguzin, Russia	53.47° N / 108.56° E
	03-Feb-2016 18:27:51	4.50	10	40km WSW of Turka, Russia	52.86° N / 107.64° E

Source: [Earthquakes](#)

Disclosures

* As defined by the source ([Dartmouth Flood Observatory](#), University of Colorado), Flood Magnitude = LOG(Duration x Severity x Affected Area). Severity classes are based on estimated recurrence intervals and other criteria.

The information and data contained in this product are for reference only. Pacific Disaster Center (PDC) does not guarantee the accuracy of this data. Refer to original sources for any legal restrictions. Please refer to PDC Terms of Use for PDC generated information and products. The names, boundaries, colors, denominations and any other information shown on the associated maps do not imply, on the part of PDC, any judgment on the legal status of any territory, or any endorsement or acceptance of such boundaries.