



**Region Selected** » Lower Left Latitude/Longitude: 33.9232 N° , 24.4152 E°  
 Upper Right Latitude/Longitude: 39.9232 N° , 30.4152 E°



### Situational Awareness

Additional information and analysis is available for Disaster Management Professionals. If you are a Disaster Management Professional and would like to apply for access, please [register here](#). Validation of registration information may take 24-48 hours.

### Current Hazards:

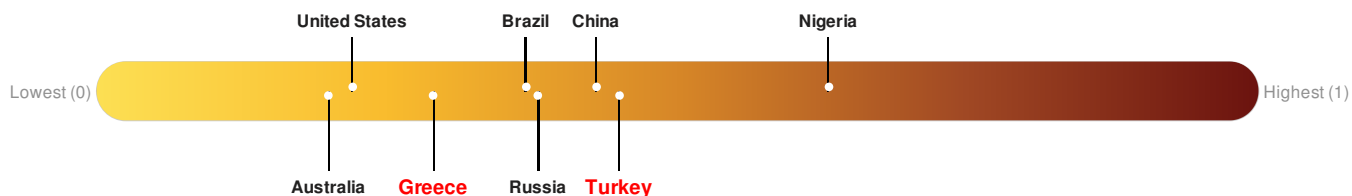
#### Recent Earthquakes

Event	Severity	Date (UTC)	Magnitude	Depth (km)	Location	Lat/Long
		20-Jul-2017 22:49:53	6.6	7	11km ENE of Kos, Greece	36.92° N / 27.42° E

Source: [PDC](#)

### Lack of Resilience Index:

Lack of Resilience represents the combination of susceptibility to impact and the relative inability to absorb, respond to, and recover from negative impacts that do occur over the short term. **Greece** ranks **128** out of **165** on the Lack of Resilience index with a score of 0.29. **Turkey** ranks **71** out of **165** on the Lack of Resilience index with a score of 0.45.



**Greece** ranks **128** out of **165** on the Lack of Resilience Index. Based on the sub-component scores related to Vulnerability and Coping Capacity, the three thematic areas with the weakest relative scores are Environmental Stress, Marginalization and Environmental Capacity.

**Turkey** ranks **71** out of **165** on the Lack of Resilience Index. Based on the sub-component scores related to Vulnerability and Coping Capacity, the three thematic areas with the weakest relative scores are Environmental Capacity, Conflict Impacts and Marginalization.

Source: [PDC](#)

### Regional Overview

Additional information and analysis is available for Disaster Management Professionals. If you are a Disaster Management Professional and would like to apply for access, please [register here](#). Validation of registration information may take 24-48 hours.

## Population Data:

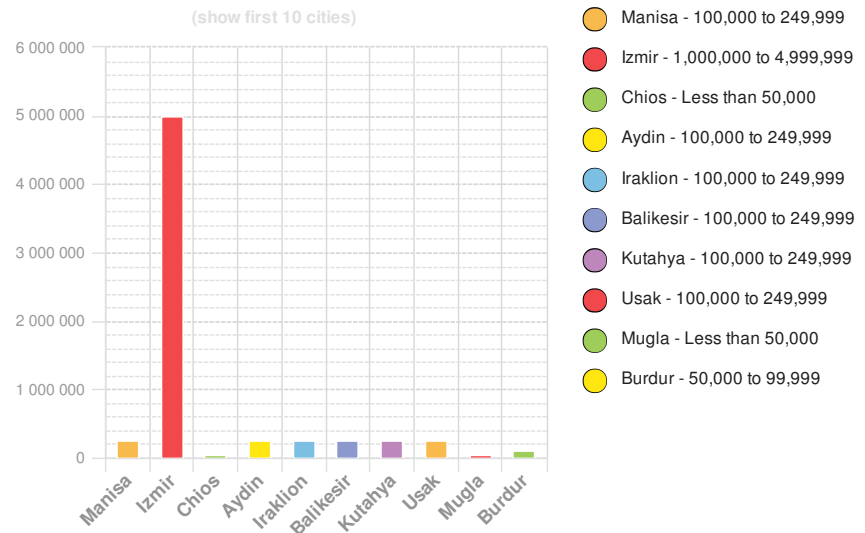
2011

Total: 11,426,957

Max Density: 62,534 (ppl/km<sup>2</sup>)

Source: [iSciences](#)

## Populated Areas:



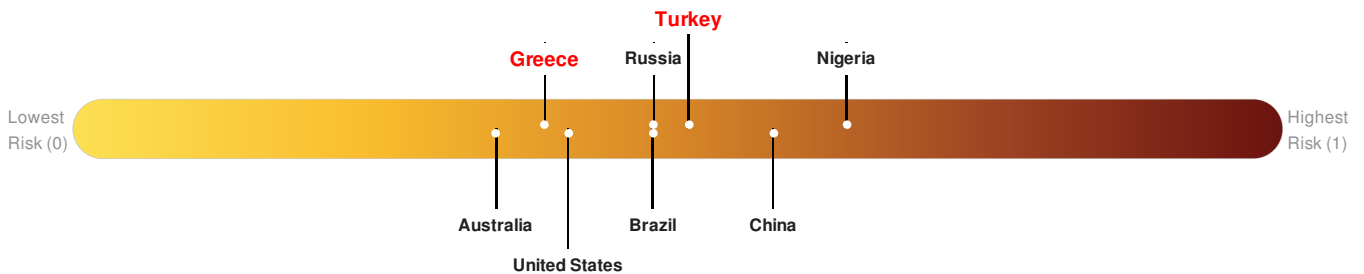
## Risk & Vulnerability

Additional information and analysis is available for Disaster Management Professionals. If you are a Disaster Management Professional and would like to apply for access, please [register here](#). Validation of registration information may take 24-48 hours.

## Multi Hazard Risk Index:

**Greece** ranks 127 out of 165 on the Multi-Hazard Risk Index with a score of 0.39. Greece is estimated to have relatively medium overall exposure, low vulnerability, and high coping capacity.

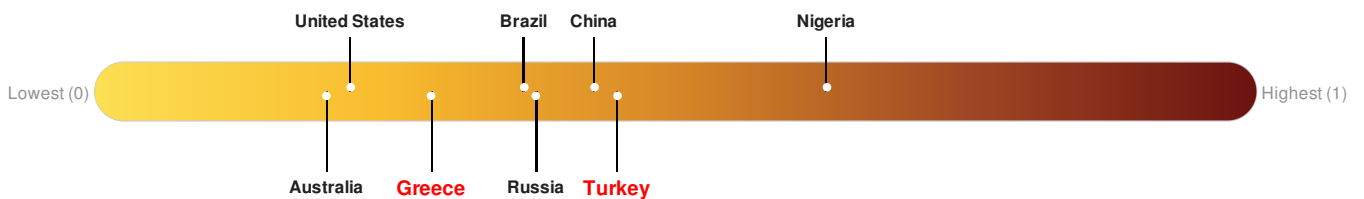
**Turkey** ranks 73 out of 165 on the Multi-Hazard Risk Index with a score of 0.51. Turkey is estimated to have relatively high overall exposure, medium vulnerability, and medium coping capacity.



Source: [PDC](#)

## Lack of Resilience Index:

Lack of Resilience represents the combination of susceptibility to impact and the relative inability to absorb, respond to, and recover from negative impacts that do occur over the short term. **Greece** ranks 128 out of 165 on the Lack of Resilience index with a score of 0.29. **Turkey** ranks 71 out of 165 on the Lack of Resilience index with a score of 0.45.



**Greece** ranks 128 out of 165 on the Lack of Resilience Index. Based on the sub-component scores related to Vulnerability and Coping Capacity, the three thematic areas with the weakest relative scores are Environmental Stress, Marginalization and Environmental Capacity.

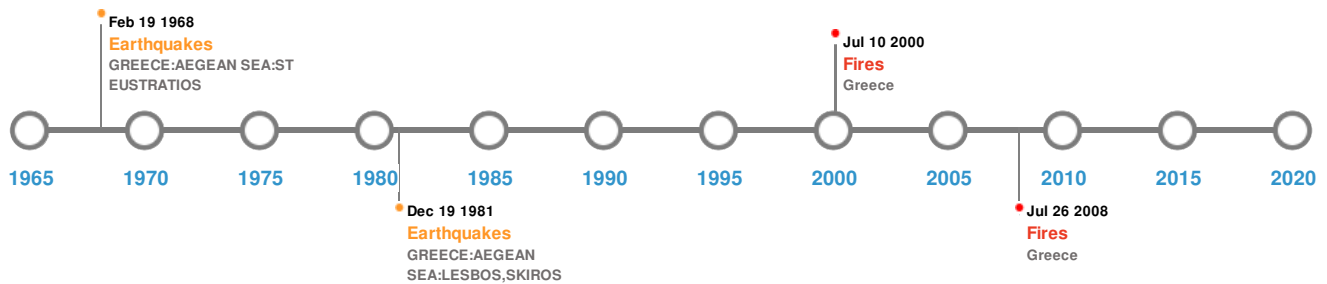
**Turkey** ranks 71 out of 165 on the Lack of Resilience Index. Based on the sub-component scores related to Vulnerability and Coping Capacity, the three thematic areas with the weakest relative scores are Environmental Capacity, Conflict Impacts and Marginalization.

Source: [PDC](#)

## Historical Hazards

Additional information and analysis is available for Disaster Management Professionals. If you are a Disaster Management Professional and would like to apply for access, please [register here](#). Validation of registration information may take 24-48 hours.

### Historical Hazards:



### Earthquakes:

#### 5 Largest Earthquakes (Resulting in significant damage or deaths)

Event	Date (UTC)	Magnitude	Depth (Km)	Location	Lat/Long
	26-Jun-1926 00:19:00	7.90	100	GREECE: RHODES ISLAND; LOWER EGYPT	36.5° N / 27.5° E
	09-Jul-1956 00:03:00	7.80	20	GREECE: DODECANESE	36.9° N / 26° E
	19-Dec-1981 00:14:00	7.50	10	GREECE: AEGEAN SEA: LESBOS, SKIROS	39.24° N / 25.23° E
	19-Feb-1968 00:22:00	7.50	7	GREECE: AEGEAN SEA: ST EUSTRATIOS	39.4° N / 25° E
	01-Dec-1869 00:16:00	7.50	-	GREECE: MENTECHE-MARMARITZA	37° N / 28° E

Source: [Earthquakes](#)

### Volcanic Eruptions:






#### 5 Largest Volcanic Eruptions (Last updated in 2000)

Event	Name	Date (UTC)	Volcanic Explosivity Index	Location	Lat/Long
	SANTORINI	23-May-1707 00:00:00	3.00	GREECE	36.4° N / 25.4° E
	SANTORINI	26-Sep-1650 00:00:00	3.00	GREECE	36.4° N / 25.4° E

Event	Name	Date (UTC)	Volcanic Explosivity Index	Location	Lat/Long
	SANTORINI	01-Jan-1570 00:00:00	3.00	GREECE	36.4° N / 25.4° E
	SANTORINI	01-Jan-0726 00:00:00	3.00	GREECE	36.4° N / 25.4° E
	SANTORINI	10-Jan-1950 00:00:00	2.00	GREECE	36.4° N / 25.4° E

Source: [Volcanoes](#)

## Tsunami Runups:

5 Largest Tsunami Runups						
Event	Date (UTC)	Country	Runup (m)	Deaths	Location	Lat/Long
	09-Jul-1956 00:00:00	GREECE	30	-	AMORGOS	36.82° N / 25.98° E
	29-Sep-1650 00:00:00	GREECE	30	-	EAST COAST PATMOS	37.33° N / 26.5° E
	29-Sep-1650 00:00:00	GREECE	30	-	WEST COAST PATMOS	37.33° N / 26.5° E
	09-Jul-1956 00:00:00	GREECE	25	-	S. COAST AMORGOS, CYCLADES	36.82° N / 25.98° E
	09-Jul-1956 00:00:00	GREECE	20	-	N. COAST ASTYPALAEA, CYCLADES	36.58° N / 26.33° E

Source: [Tsunamis](#)

## Wildfires:

5 Largest Wildfires				
Event	Start/End Date(UTC)	Size (sq. km.)	Location	Mean Lat/Long
	09-Jun-2000 00:00:00 - 10-Jul-2000 00:00:00	11.20	Greece	37.71° N / 26.84° E
	22-Jul-2008 20:15:00 - 26-Jul-2008 19:55:00	10.40	Greece	36.13° N / 27.92° E

Source: [Wildfires](#)

## Disclosures

\* As defined by the source ([Dartmouth Flood Observatory](#), University of Colorado), Flood Magnitude = LOG(Duration x Severity x Affected Area). Severity classes are based on estimated recurrence intervals and other criteria.

The information and data contained in this product are for reference only. Pacific Disaster Center (PDC) does not guarantee the accuracy of this data. Refer to original sources for any legal restrictions. Please refer to PDC Terms of Use for PDC generated information and products. The names, boundaries, colors, denominations and any other information shown on the associated maps do not imply, on the part of PDC, any judgment on the legal status of any territory, or any endorsement or acceptance of such boundaries.