



Region Selected » Lower Left Latitude/Longitude: 61.501637603999995 N° , 114.51126976 E°
 Upper Right Latitude/Longitude: 67.501637604 N° , 120.51126976 E°



Situational Awareness

Additional information and analysis is available for Disaster Management Professionals. If you are a Disaster Management Professional and would like to apply for access, please [register here](#). Validation of registration information may take 24-48 hours.

Current Hazards:

Active Wild Fire


Event	Severity	Date (UTC)	Name	Lat/Long
		14-Jul-2018 03:54:29	Wildfire - W of Terbyas, Chukot - Russia	64.5° N / 117.51° E

Source: [PDC](#)

Lack of Resilience Index:

The Lack of Resilience Index assesses the susceptibility to impact and the short-term inability to absorb, respond to, and recover from disruptions to a country's normal function.

Russia ranks **99** out of **165** countries assessed for Lack of Resilience. Russia is less resilient than 40% of countries assessed. This indicates that Russia has low susceptibility to negative impacts, and is less able to respond to and recover from a disruption to normal function.



Source: [PDC](#)

Regional Overview

Additional information and analysis is available for Disaster Management Professionals. If you are a Disaster Management Professional and would like to apply for access, please [register here](#). Validation of registration information may take 24-48 hours.

Population Data:

Populated Areas:

Total: 65,625

Max Density: 1,931 (ppl/km²)

Source: [iSciences](#)

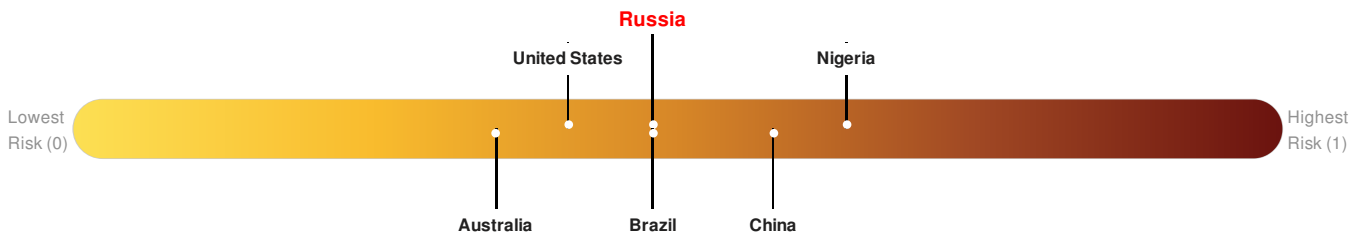
Risk & Vulnerability

Additional information and analysis is available for Disaster Management Professionals. If you are a Disaster Management Professional and would like to apply for access, please [register here](#). Validation of registration information may take 24-48 hours.

Multi Hazard Risk Index:

The Multi Hazard Risk index assesses the likelihood of losses or disruptions to a country's normal function due to the interaction between exposure to multiple hazards (tropical cyclone winds, earthquake, flood and tsunami), socioeconomic vulnerability, and coping capacity

Multi-Hazard Exposure **Russia** ranks **89** out of **165** countries assessed for Multi Hazard Risk. Russia has a Multi Hazard Risk higher than 47% of countries assessed. This indicates that Russia has less likelihood of loss and/or disruption to normal function if exposed to a hazard.

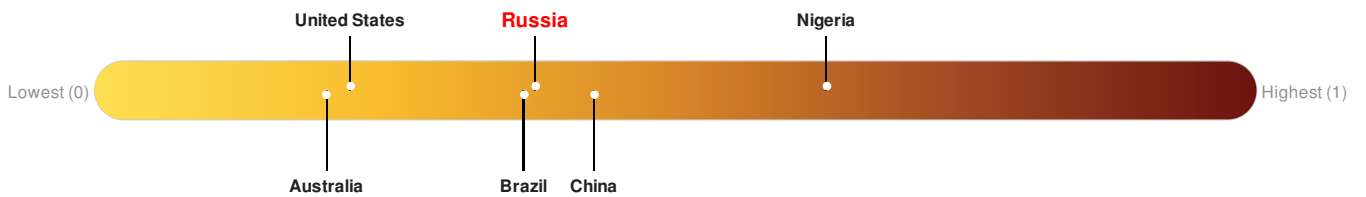


Source: [PDC](#)

Lack of Resilience Index:

The Lack of Resilience Index assesses the susceptibility to impact and the short-term inability to absorb, respond to, and recover from disruptions to a country's normal function.

Russia ranks **99** out of **165** countries assessed for Lack of Resilience. Russia is less resilient than 40% of countries assessed. This indicates that Russia has low susceptibility to negative impacts, and is less able to respond to and recover from a disruption to normal function.



Source: [PDC](#)

Historical Hazards

Additional information and analysis is available for Disaster Management Professionals. If you are a Disaster Management Professional and would like to apply for access, please [register here](#). Validation of registration information may take 24-48 hours.

*No significant land or population areas exist within the current map extent.
Please use <http://atlas.pdc.org/atlas/> for dynamic mapping capabilities of this hazard.*

Disclosures

* As defined by the source ([Dartmouth Flood Observatory](#), University of Colorado), Flood Magnitude = $\text{LOG}(\text{Duration} \times \text{Severity} \times \text{Affected Area})$. Severity classes are based on estimated recurrence intervals and other criteria.

The information and data contained in this product are for reference only. Pacific Disaster Center (PDC) does not guarantee the accuracy of this data. Refer to original sources for any legal restrictions. Please refer to PDC Terms of Use for PDC generated information and products. The names, boundaries, colors, denominations and any other information shown on the associated maps do not imply, on the part of PDC, any judgment on the legal status of any territory, or any endorsement or acceptance of such boundaries.