Pacific Disaster Center *Area Brief: General Executive Summary*	HONOLULU 12:22:36 27 May 2017	WASH.D.C. 18:22:36 27 May 2017	INDIANA/VINCENNES 18:22:36 27 May 2017	ZULU 22:22:36 27 May 2017	NAIROBI 01:22:36 28 May 2017	BANGKOK 05:22:36 28 May 2017

Region Selected » Lower Left Latitude/Longitude: 34.0506 N˚ , -93.4309 E˚
Upper Right Latitude/Longitude: 40.0506 N˚ , -87.4309 E˚

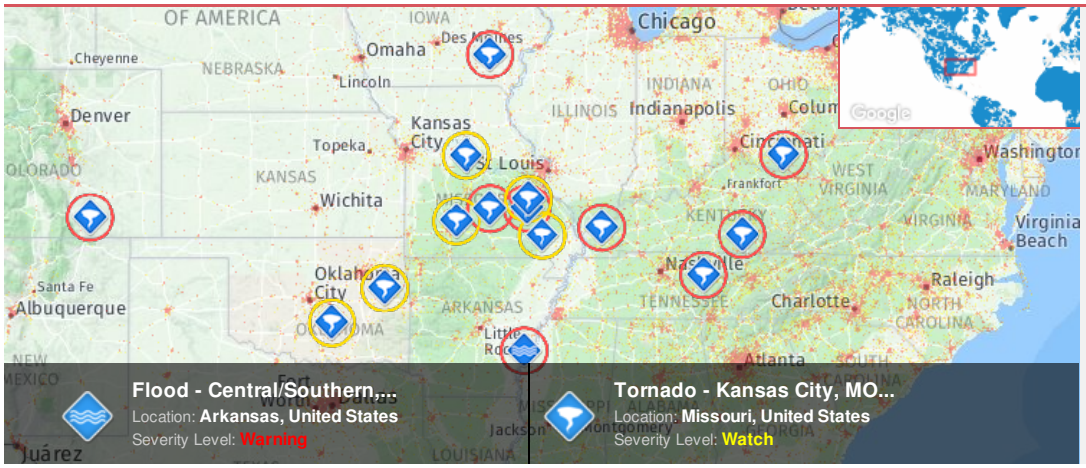

Legend

Population Density (person/sqkm)

0 — 170,000

Situational Awareness

Additional information and analysis is available for Disaster Management Professionals. If you are a Disaster Management Professional and would like to apply for access, please register here. Validation of registration information may take 24-48 hours.

Current Hazards:

Active Floods

Event	Severity	Date (UTC)	Name	Lat/Long
		26-Apr-2017 19:18:04	Flood - Central/Southern, United States	34.19° N / 90.98° W

Active Tornado

Event	Severity	Date (UTC)	Name	Lat/Long
		27-May-2017 21:27:18	Tornado - Paducah, KY WFO Region, US	37.24° N / 88.61° W
		27-May-2017 21:09:23	Tornado - St. Louis, MO WFO Region, US	37.72° N / 90.9° W
		27-May-2017 20:37:21	Tornado - Springfield, MO WFO Region, US	37.71° N / 92.02° W
		27-May-2017 17:23:23	Tornado - St. Louis, MO WFO Region, US	37.94° N / 90.85° W
		27-May-2017 17:19:38	Tornado - Springfield, MO WFO Region, US	37.4° N / 93.05° W
		27-May-2017 17:17:20	Tornado - Paducah, KY WFO Region, US	37.05° N / 90.43° W

Event	Severity	27-May-2017 17:15:33 Date (UTC)	Tornado - Kansas City, MO WFO Region, US Name	38.98° N / 92.76° W Lat/Long

Source: PDC

Lack of Resilience Index:

Lack of Resilience represents the combination of susceptibility to impact and the relative inability to absorb, respond to, and recover from negative impacts that do occur over the short term. **United States** ranks **149** out of **165** on the Lack of Resilience index with a score of 0.22.

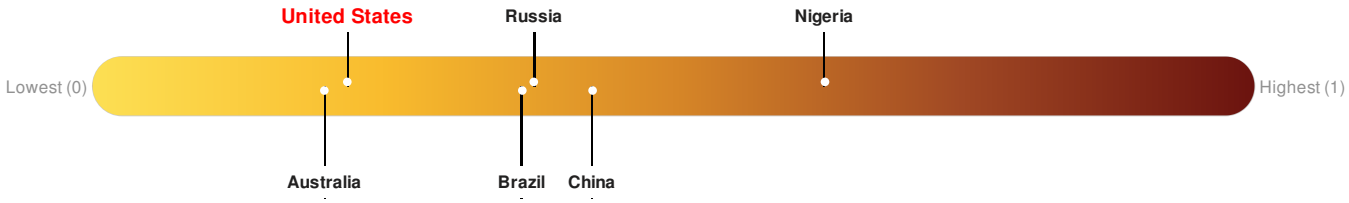

United States ranks **149** out of **165** on the Lack of Resilience Index. Based on the sub-component scores related to Vulnerability and Coping Capacity, the three thematic areas with the weakest relative scores are Recent Disaster Impacts, Environmental Stress and Economic Constraints.

Source: PDC

Regional Overview

Additional information and analysis is available for Disaster Management Professionals. If you are a Disaster Management Professional and would like to apply for access, please register here. Validation of registration information may take 24-48 hours.

Population Data:

2011

Total: 10, 977, 727
Max Density: 16, 387(ppl/km^2)

Populated Areas:

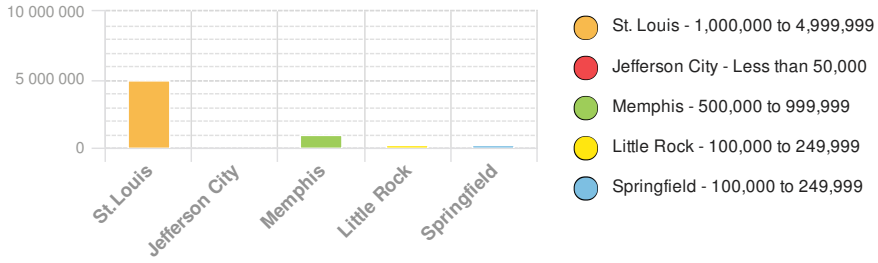

Source: iSciences

Risk & Vulnerability

Additional information and analysis is available for Disaster Management Professionals. If you are a Disaster Management Professional and would like to apply for access, please register here. Validation of registration information may take 24-48 hours.

Multi Hazard Risk Index:

United States ranks **121** out of **165** on the Multi-Hazard Risk Index with a score of 0.41. United States is estimated to have relatively high overall exposure, low vulnerability, and very high coping capacity.

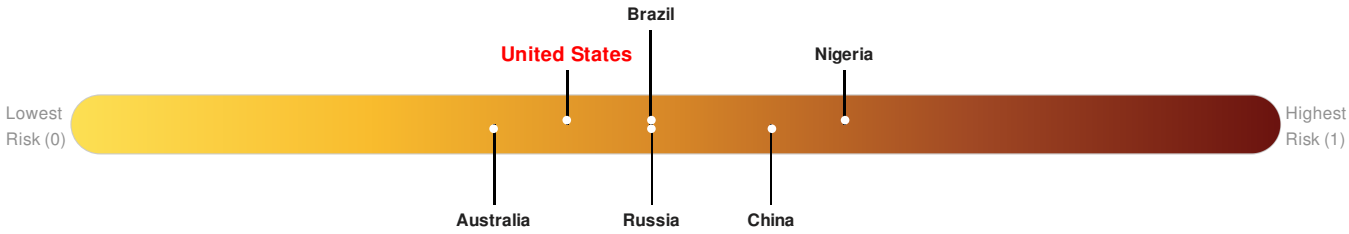

Source: PDC

Lack of Resilience Index:

Lack of Resilience represents the combination of susceptibility to impact and the relative inability to absorb, respond to, and recover from negative impacts that do occur over the short term. **United States** ranks **149** out of **165** on the Lack of Resilience index with a score of 0.22.

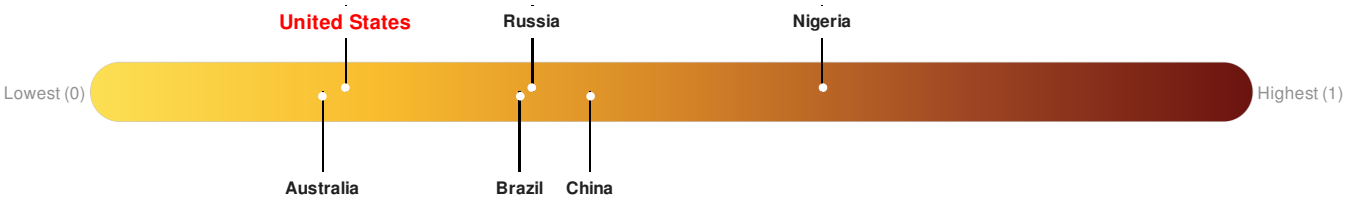

United States ranks **149** out of **165** on the Lack of Resilience Index. Based on the sub-component scores related to Vulnerability and Coping Capacity, the three thematic areas with the weakest relative scores are Recent Disaster Impacts, Environmental Stress and Economic Constraints.

Source: PDC

Historical Hazards

Additional information and analysis is available for Disaster Management Professionals. If you are a Disaster Management Professional and would like to apply for access, please register here. Validation of registration information may take 24-48 hours.

Historical Hazards:

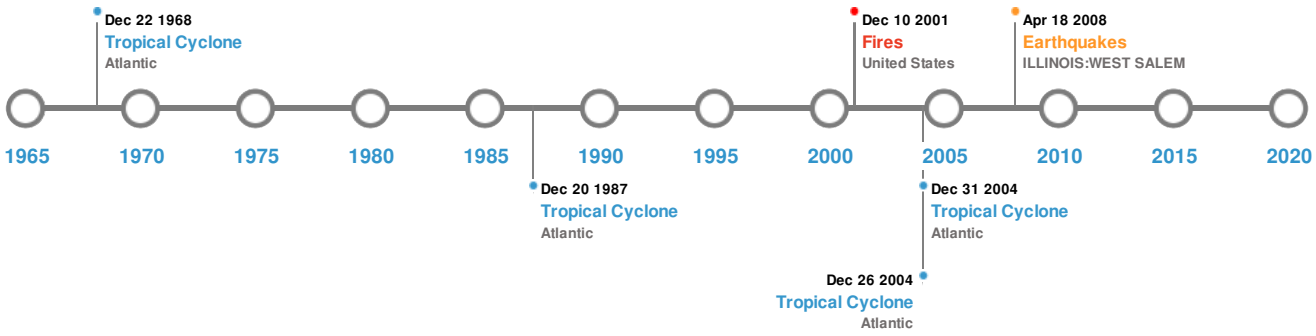

Earthquakes:

5 Largest Earthquakes (Resulting in significant damage or deaths)

Event	Date (UTC)	Magnitude	Depth (Km)	Location	Lat/Long
	07-Feb-1812 00:09:00	8.80	-	MISSOURI: NEW MADRID	36.5° N / 89.6° W
	16-Dec-1811 00:08:00	8.50	-	ARKANSAS: NORTHEAST (NEW MADRID EARTHQUAKES)	35.6° N / 90.4° W
	23-Jan-1812 00:15:00	8.40	-	MISSOURI: NEW MADRID	36.3° N / 89.6° W
	16-Dec-1811 00:14:00	8.00	-	ARKANSAS: NORTHEAST (NEW MADRID EARTHQUAKES)	35.6° N / 90.4° W
	18-Apr-2008 00:09:00	5.30	14	ILLINOIS: WEST SALEM	38.45° N / 87.89° W

Source: Earthquakes

Wildfires:

5 Largest Wildfires

Event	Start/End Date(UTC)	Size (sq. km.)	Location	Mean Lat/Long
	08-Jul-2002 00:00:00 - 10-Sep-2002 00:00:00	11.20	United States	34.18° N / 93.32° W

Source: Wildfires

Tropical Cyclones:

5 Largest Tropical Cyclones

Event	Name	Start/End Date(UTC)	Max Wind Speed (mph)	Min Pressure (mb)	Location	Lat/Long
	CAMILLE	15-Aug-1969 00:00:00 - 22-Aug-1969 12:00:00	190	No Data	Atlantic	30.72° N / 72.05° W
	GILBERT	09-Sep-1988 00:00:00 - 20-Sep-1988 00:00:00	184	888	Atlantic	27.24° N / 78.85° W
	RITA	18-Sep-2005 06:00:00 - 26-Sep-2005 06:00:00	178	897	Atlantic	29.91° N / 82° W
	CARLA	03-Sep-1961 18:00:00 - 16-Sep-1961 00:00:00	173	No Data	Atlantic	35.84° N / 81.2° W
	KATRINA	24-Aug-2005 00:00:00 - 31-Aug-2005 06:00:00	173	902	Atlantic	31.11° N / 82.35° W

Source: Tropical Cyclones

Disclosures

* As defined by the source (Dartmouth Flood Observatory, University of Colorado), Flood Magnitude = LOG(Duration x Severity x Affected Area). Severity classes are based on estimated recurrence intervals and other criteria.

The information and data contained in this product are for reference only. Pacific Disaster Center (PDC) does not guarantee the accuracy of this data. Refer to original sources for any legal restrictions. Please refer to PDC Terms of Use for PDC generated information and products. The names, boundaries, colors, denominations and any other information shown on the associated maps do not imply, on the part of PDC, any judgment on the legal status of any territory, or any endorsement or acceptance of such boundaries.