

Region Selected » Lower Left Latitude/Longitude: 9.1706 N° , 140.9659 E°
 Upper Right Latitude/Longitude: 15.1706 N° , 146.9659 E°




Situational Awareness

Additional information and analysis is available for Disaster Management Professionals. If you are a Disaster Management Professional and would like to apply for access, please [register here](#). Validation of registration information may take 24-48 hours.

Current Hazards:

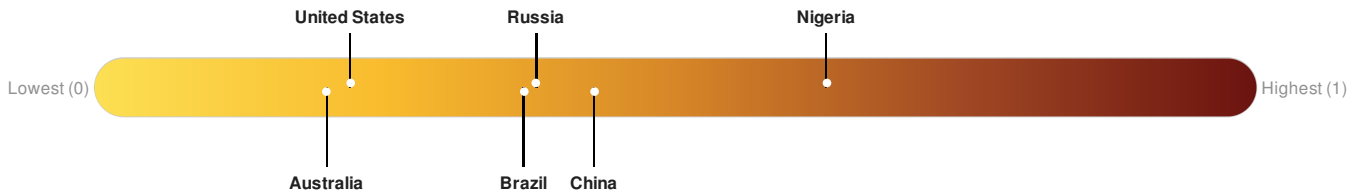
Recent Earthquakes

Event	Severity	Date (UTC)	Magnitude	Depth (km)	Location	Lat/Long
		25-Jun-2016 20:15:33	5.1	10	143km SSW of Merizo Village, Guam	12.17° N / 143.97° E

Source: [PDC](#)

Lack of Resilience Index:

Lack of Resilience represents the combination of susceptibility to impact and the relative inability to absorb, respond to, and recover from negative impacts that do occur over the short term. There was insufficient data to determine the Lack of Resilience Index score for **Guam**. There was insufficient data to determine the Lack of Resilience Index score for **Northern Mariana Is..**



There was insufficient data to determine the Lack of Resilience Index score for **Guam**.

There was insufficient data to determine the Lack of Resilience Index score for **Northern Mariana Is..**

Source: [PDC](#)

Regional Overview

Additional information and analysis is available for Disaster Management Professionals. If you are a Disaster Management Professional and would like to apply for access, please [register here](#). Validation of registration information may take 24-48 hours.

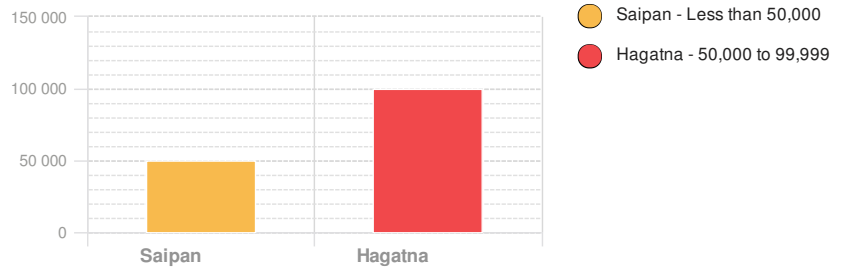
Population Data:

Populated Areas:

2011

Total: 231, 250

Max Density: 15, 824 (ppl/km²)



Source: [iSciences](#)

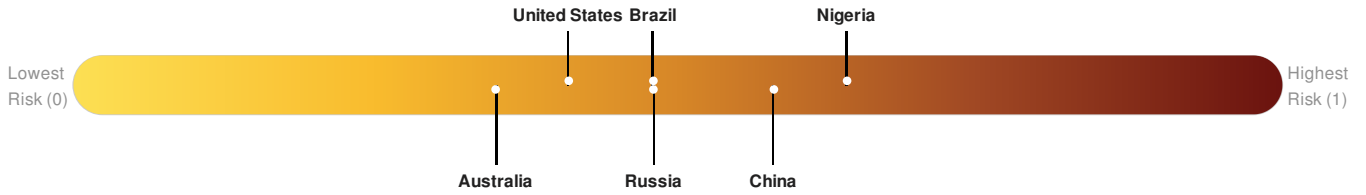
Risk & Vulnerability

Additional information and analysis is available for Disaster Management Professionals. If you are a Disaster Management Professional and would like to apply for access, please [register here](#). Validation of registration information may take 24-48 hours.

Multi Hazard Risk Index:

There was insufficient data to determine the Multi Hazard Risk Index score for **Northern Mariana Is..**

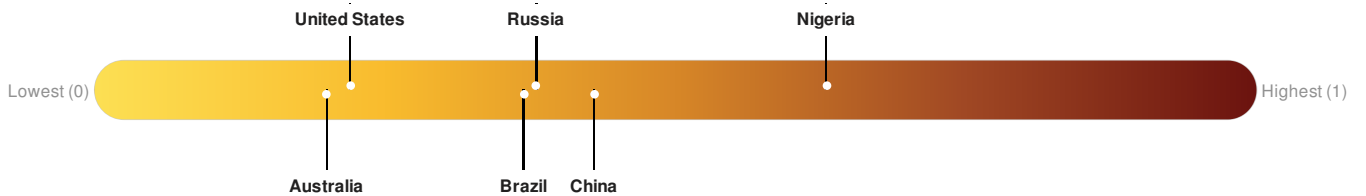
There was insufficient data to determine the Multi Hazard Risk Index score for **Guam.**



Source: [PDC](#)

Lack of Resilience Index:

Lack of Resilience represents the combination of susceptibility to impact and the relative inability to absorb, respond to, and recover from negative impacts that do occur over the short term. There was insufficient data to determine the Lack of Resilience Index score for **Guam.** There was insufficient data to determine the Lack of Resilience Index score for **Northern Mariana Is..**



There was insufficient data to determine the Lack of Resilience Index score for **Guam.**

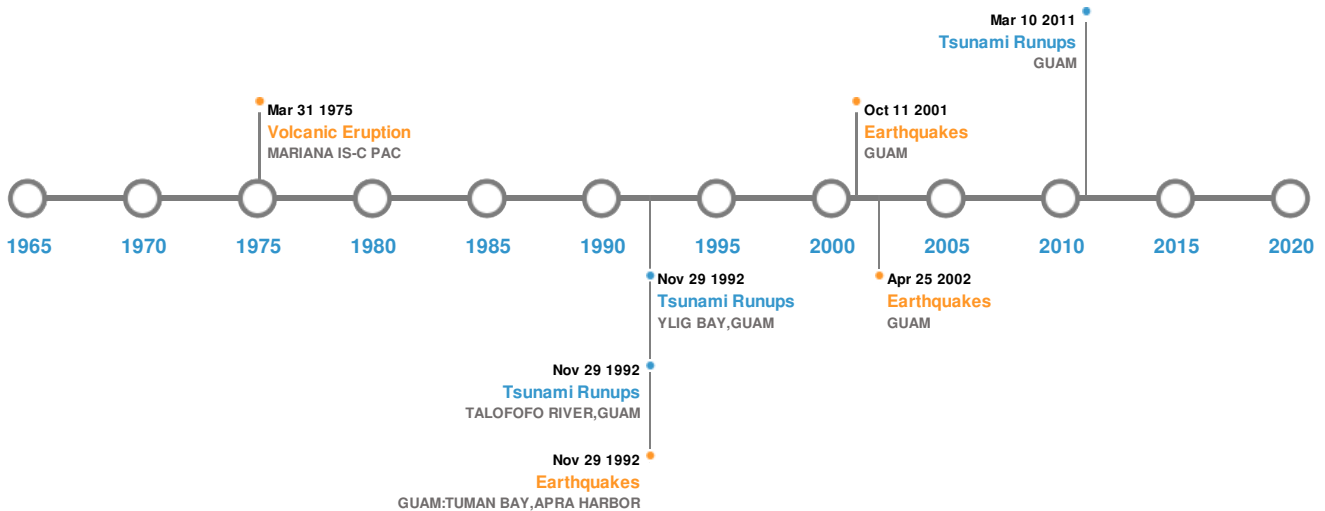
There was insufficient data to determine the Lack of Resilience Index score for **Northern Mariana Is..**

Source: [PDC](#)

Historical Hazards

Additional information and analysis is available for Disaster Management Professionals. If you are a Disaster Management Professional and would like to apply for access, please [register here](#). Validation of registration information may take 24-48 hours.

Historical Hazards:



Earthquakes:

5 Largest Earthquakes (Resulting in significant damage or deaths)

Event	Date (UTC)	Magnitude	Depth (Km)	Location	Lat/Long
	09-Dec-1909 00:23:00	8.00	100	GUAM	12.5° N / 145° E
	08-Aug-1993 00:08:00	7.80	59	GUAM: TUMAN BAY, APRRA HARBOR	12.98° N / 144.8° E
	25-Jan-1849 00:05:00	7.50	-	GUAM	14° N / 143.3° E
	26-Apr-2002 00:16:00	7.10	86	GUAM	13.09° N / 144.62° E
	12-Oct-2001 00:15:00	7.00	37	GUAM	12.69° N / 144.98° E

Source: [Earthquakes](#)

Volcanic Eruptions:

5 Largest Volcanic Eruptions (Last updated in 2000)

Event	Name	Date (UTC)	Volcanic Explosivity Index	Location	Lat/Long
	ESMERALDA BANK	14-Apr-1964 00:00:00	2.00	MARIANA IS-C PAC	15° N / 145.25° E
	ESMERALDA BANK	01-Apr-1975 00:00:00	0.00	MARIANA IS-C PAC	15° N / 145.25° E

Source: [Volcanoes](#)

Tsunami Runups:

5 Largest Tsunami Runups

Event	Date (UTC)	Country	Runup (m)	Deaths	Location	Lat/Long
	11-Mar-2011 00:00:00	USA TERRITORY	-	-	GUAM	- / -
	25-Jan-1849 00:00:00	USA TERRITORY	6.1	-	AGAT, GUAM	13.38° N / 144.66° E
	25-Jan-1849 00:00:00	USA TERRITORY	3.5	-	INARAJAN, GUAM	13.28° N / 144.74° E
	08-Aug-1993 00:00:00	USA TERRITORY	2.4	-	TALOFOFO RIVER, GUAM	13.33° N / 144.77° E
	08-Aug-1993 00:00:00	USA TERRITORY	1.8	-	YLIQ BAY, GUAM	13.39° N / 144.75° E

Source: [Tsunamis](#)

Tropical Cyclones:

5 Largest Tropical Cyclones

Event	Name	Start/End Date(UTC)	Max Wind Speed (mph)	Min Pressure (mb)	Location	Lat/Long
	NANCY	07-Sep-1961 18:00:00 - 17-Sep-1961 12:00:00	213	No Data	Western Pacific	31.48° N / 146.6° E
	IDA	20-Sep-1958 18:00:00 - 27-Sep-1958 18:00:00	201	No Data	Western Pacific	26.88° N / 140.85° E
	SALLY	03-Sep-1964 06:00:00 - 11-Sep-1964 12:00:00	196	No Data	Western Pacific	18.13° N / 133.15° E
	JOAN	25-Aug-1959 12:00:00 - 31-Aug-1959 12:00:00	196	No Data	Western Pacific	22.51° N / 130° E
	GRACE	29-Aug-1958 18:00:00 - 05-Sep-1958 06:00:00	190	No Data	Western Pacific	22.63° N / 131.45° E

Source: [Tropical Cyclones](#)

Disclosures

* As defined by the source ([Dartmouth Flood Observatory](#), University of Colorado), Flood Magnitude = LOG(Duration x Severity x Affected Area). Severity classes are based on estimated recurrence intervals and other criteria.

The information and data contained in this product are for reference only. Pacific Disaster Center (PDC) does not guarantee the accuracy of this data. Refer to original sources for any legal restrictions. Please refer to PDC Terms of Use for PDC generated information and products. The names, boundaries, colors, denominations and any other information shown on the associated maps do not imply, on the part of PDC, any judgment on the legal status of any territory, or any endorsement or acceptance of such boundaries.