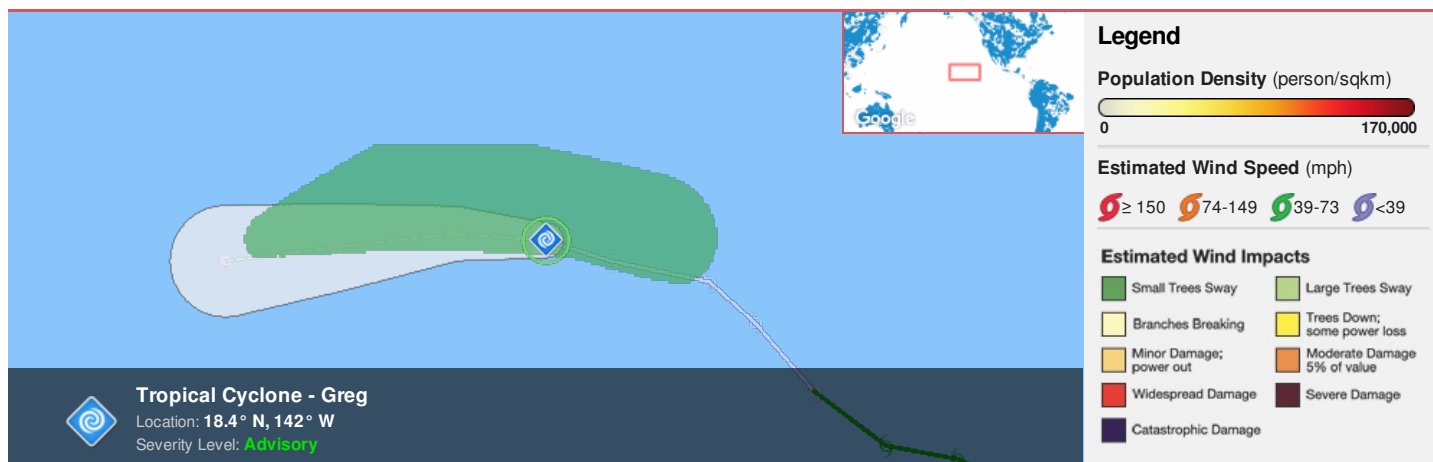




Region Selected » Lower Left Latitude/Longitude: 15.399999999999999 N° , -145.0 E°
 Upper Right Latitude/Longitude: 21.4 N° , -139.0 E°



Situational Awareness

Additional information and analysis is available for Disaster Management Professionals. If you are a Disaster Management Professional and would like to apply for access, please [register here](#). Validation of registration information may take 24-48 hours.

Current Hazards:

Active Tropical Cyclones

Event	Severity	Name	Wind Speed (mph)	Wind Gusts (mph)	Heading	Track Speed (mph)	Advisory Num	Status	Pressure (mb)	Lat/Long
		Tropical Cyclone - Greg	29	40	WNW	9	38	Tropical Depression	1007 mb	18.4° N / 142° W

Source: [PDC](#)

Regional Overview

Additional information and analysis is available for Disaster Management Professionals. If you are a Disaster Management Professional and would like to apply for access, please [register here](#). Validation of registration information may take 24-48 hours.

*No significant land or population areas exist within the current map extent.
 Please use <http://atlas.pdc.org/atlas/> for dynamic mapping capabilities of this hazard.*

Risk & Vulnerability

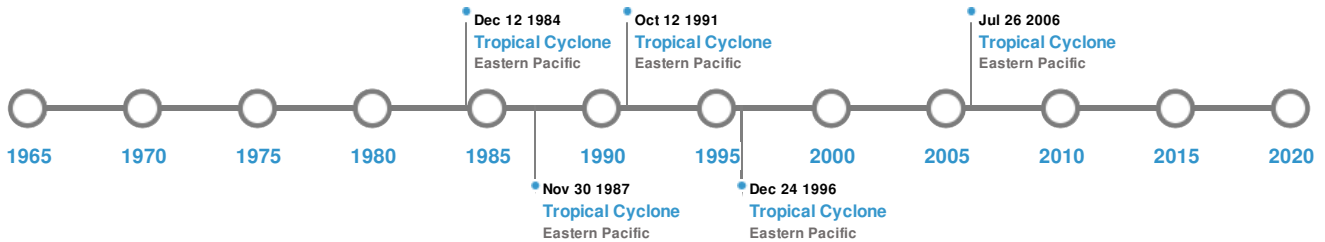
Additional information and analysis is available for Disaster Management Professionals. If you are a Disaster Management Professional and would like to apply for access, please [register here](#). Validation of registration information may take 24-48 hours.

*No significant land or population areas exist within the current map extent.
 Please use <http://atlas.pdc.org/atlas/> for dynamic mapping capabilities of this hazard.*

Historical Hazards



Additional information and analysis is available for Disaster Management Professionals. If you are a Disaster Management Professional and would like to apply for access, please [register here](#). Validation of registration information may take 24-48 hours.

Historical Hazards:



Tropical Cyclones:

5 Largest Tropical Cyclones

Event	Name	Start/End Date(UTC)	Max Wind Speed (mph)	Min Pressure (mb)	Location	Lat/Long
	GUILLERMO	30-Jul-1997 18:00:00 - 24-Aug-1997 00:00:00	161	919	Eastern Pacific	30.66° N / 128.75° W
	DANIEL	17-Jul-2006 00:00:00 - 26-Jul-2006 18:00:00	150	No Data	Eastern Pacific	13.59° N / 126.75° W
	KEVIN	25-Sep-1991 06:00:00 - 12-Oct-1991 06:00:00	144	935	Eastern Pacific	18.37° N / 121.85° W
	RICK	01-Sep-1985 06:00:00 - 12-Sep-1985 00:00:00	144	No Data	Eastern Pacific	18.37° N / 125.85° W
	HECTOR	31-Jul-1988 00:00:00 - 09-Aug-1988 18:00:00	144	935	Eastern Pacific	14.73° N / 121.15° W

Source: [Tropical Cyclones](#)

Disclosures

* As defined by the source ([Dartmouth Flood Observatory](#), University of Colorado), Flood Magnitude = LOG(Duration x Severity x Affected Area). Severity classes are based on estimated recurrence intervals and other criteria.

The information and data contained in this product are for reference only. Pacific Disaster Center (PDC) does not guarantee the accuracy of this data. Refer to original sources for any legal restrictions. Please refer to PDC Terms of Use for PDC generated information and products. The names, boundaries, colors, denominations and any other information shown on the associated maps do not imply, on the part of PDC, any judgment on the legal status of any territory, or any endorsement or acceptance of such boundaries.