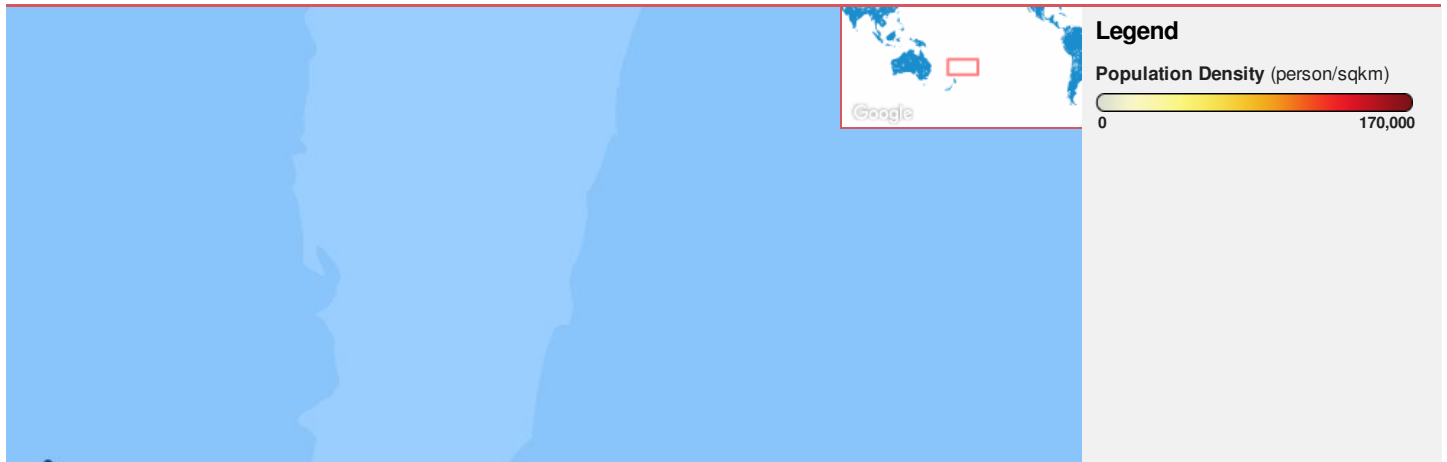




Region Selected » Lower Left Latitude/Longitude: -29.5364 N° , 175.2629 E°
Upper Right Latitude/Longitude: -23.5364 N° , 180.0 E°



Regional Overview

Additional information and analysis is available for Disaster Management Professionals. If you are a Disaster Management Professional and would like to apply for access, please [register here](#). Validation of registration information may take 24-48 hours.

*No significant land or population areas exist within the current map extent.
Please use <http://atlas.pdc.org/atlas/> for dynamic mapping capabilities of this hazard.*

Risk & Vulnerability

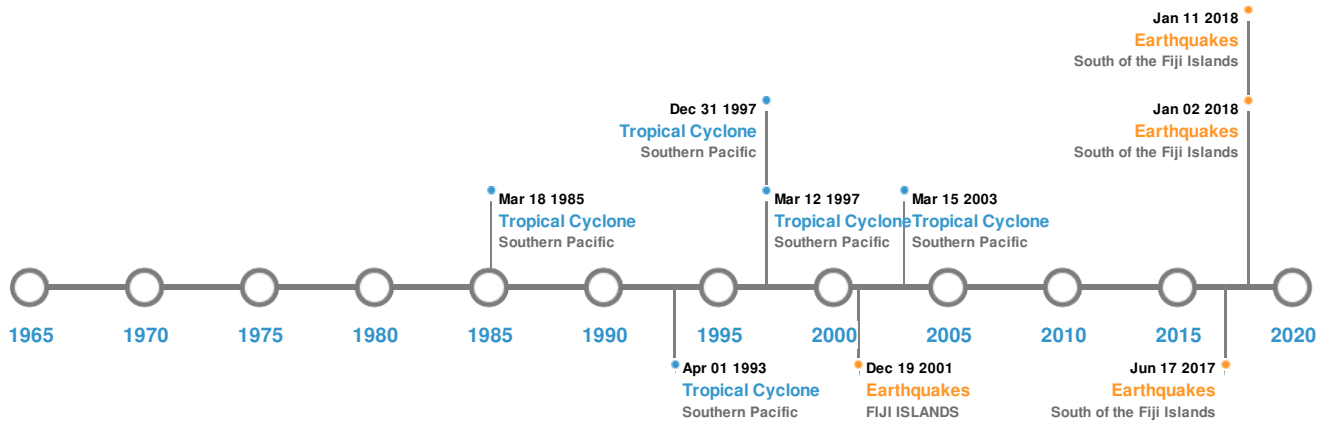
Additional information and analysis is available for Disaster Management Professionals. If you are a Disaster Management Professional and would like to apply for access, please [register here](#). Validation of registration information may take 24-48 hours.

*No significant land or population areas exist within the current map extent.
Please use <http://atlas.pdc.org/atlas/> for dynamic mapping capabilities of this hazard.*

Historical Hazards



Additional information and analysis is available for Disaster Management Professionals. If you are a Disaster Management Professional and would like to apply for access, please [register here](#). Validation of registration information may take 24-48 hours.

Historical Hazards:



Earthquakes:


5 Largest Earthquakes (Resulting in significant damage or deaths)





Event	Date (UTC)	Magnitude	Depth (Km)	Location	Lat/Long
	26-May-1932 00:16:00	7.90	600	KERMADEC ISLANDS	25.5° S / 179.2° E
	19-Aug-2002 00:11:00	7.70	675	FIJI ISLANDS	23.88° S / 178.5° E
	17-Jun-2017 22:26:02	6.10	518.19	South of the Fiji Islands	24.1° S / 179.59° E
	02-Jan-2018 14:57:18	5.90	576.63	South of the Fiji Islands	24.82° S / 178.46° E
	11-Jan-2018 17:53:33	5.50	508.18	South of the Fiji Islands	23.92° S / 179.95° E

Source: [Earthquakes](#)

Tropical Cyclones:

5 Largest Tropical Cyclones

Event	Name	Start/End Date(UTC)	Max Wind Speed (mph)	Min Pressure (mb)	Location	Lat/Long
	1997-12-20	01-Jan-1998 00:00:00 - 09-Jan-1998 12:00:00	161	No Data	Southern Pacific	22.67° S / 0°
		05-Mar-2003 00:00:00 - 15-Mar-2003				

 Event	ERICA Name	06:00:00 Start/End Date(UTC)	161 Max Wind Speed (mph)	No Data Min Pressure (mb)	Southern Pacific Location	20.98° S / 166.4° E Lat/Long
	1985-03-12	12-Mar-1985 06:00:00 - 18-Mar-1985 18:00:00	155	No Data	Southern Pacific	23.07° S / 0°
	1993-03-24	24-Mar-1993 06:00:00 - 01-Apr-1993 06:00:00	144	No Data	Southern Pacific	19.35° S / 0°
	1997-03-02	02-Mar-1997 06:00:00 - 12-Mar-1997 18:00:00	138	No Data	Southern Pacific	22.38° S / 0°

Source: [Tropical Cyclones](#)

Disclosures

* As defined by the source ([Dartmouth Flood Observatory](#), University of Colorado), Flood Magnitude = LOG(Duration x Severity x Affected Area). Severity classes are based on estimated recurrence intervals and other criteria.

The information and data contained in this product are for reference only. Pacific Disaster Center (PDC) does not guarantee the accuracy of this data. Refer to original sources for any legal restrictions. Please refer to PDC Terms of Use for PDC generated information and products. The names, boundaries, colors, denominations and any other information shown on the associated maps do not imply, on the part of PDC, any judgment on the legal status of any territory, or any endorsement or acceptance of such boundaries.