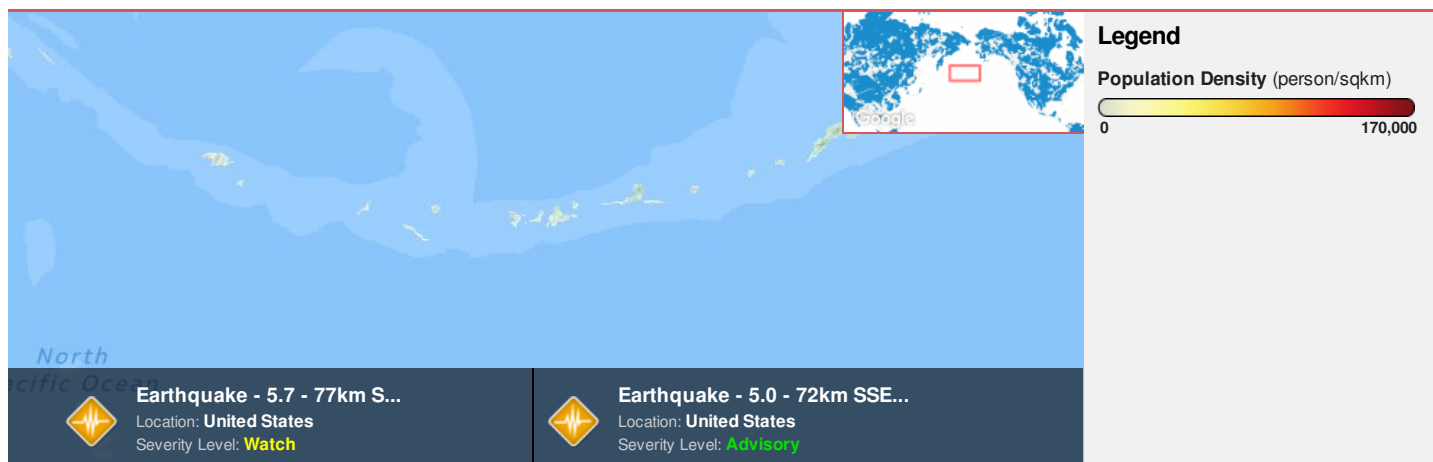




**Region Selected** » Lower Left Latitude/Longitude: 48.3154 N°, 175.753 E°  
 Upper Right Latitude/Longitude: 54.3154 N°, 180.0 E°



### Situational Awareness

Additional information and analysis is available for Disaster Management Professionals. If you are a Disaster Management Professional and would like to apply for access, please [register here](#). Validation of registration information may take 24-48 hours.

### Current Hazards:


#### Recent Earthquakes

Event	Severity	Date (UTC)	Magnitude	Depth (km)	Location	Lat/Long
		27-Apr-2017 23:57:24	5	42.63	72km SSE of Little Sitkin Island, Alaska	51.32° N / 178.75° E
		27-Apr-2017 14:53:49	5.7	19	77km S of Little Sitkin Island, Alaska	51.26° N / 178.62° E

Source: [PDC](#)

### Lack of Resilience Index:

Lack of Resilience represents the combination of susceptibility to impact and the relative inability to absorb, respond to, and recover from negative impacts that do occur over the short term. **United States** ranks **149** out of **165** on the Lack of Resilience index with a score of 0.22.



**United States** ranks **149** out of **165** on the Lack of Resilience Index. Based on the sub-component scores related to Vulnerability and Coping Capacity, the three thematic areas with the weakest relative scores are Recent Disaster Impacts, Environmental Stress and Economic Constraints.

Source: [PDC](#)

### Regional Overview

Additional information and analysis is available for Disaster Management Professionals. If you are a Disaster Management Professional and would like to apply for access, please [register here](#). Validation of registration information may take 24-48 hours.

## Population Data:

2011

Total: 0

Max Density: 0(ppl/km<sup>2</sup>)

## Populated Areas:

No significant land or population areas exist within the current map extent.  
Please use <http://atlas.pdc.org/atlas/> for dynamic mapping capabilities.

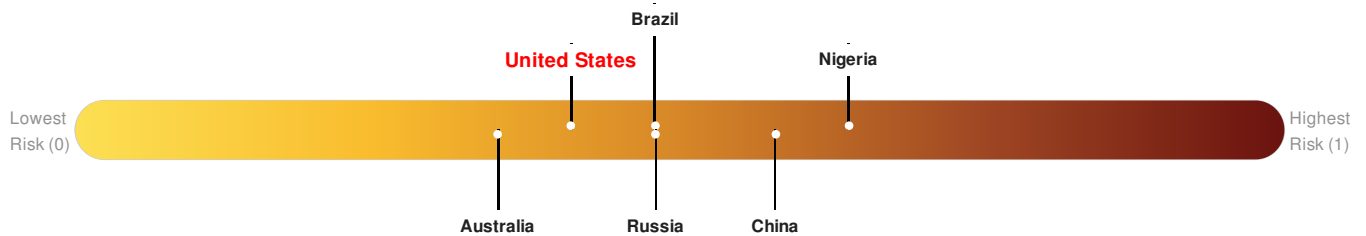
Source: [iSciences](#)

### Risk & Vulnerability

Additional information and analysis is available for Disaster Management Professionals. If you are a Disaster Management Professional and would like to apply for access, please [register here](#). Validation of registration information may take 24-48 hours.

## Multi Hazard Risk Index:

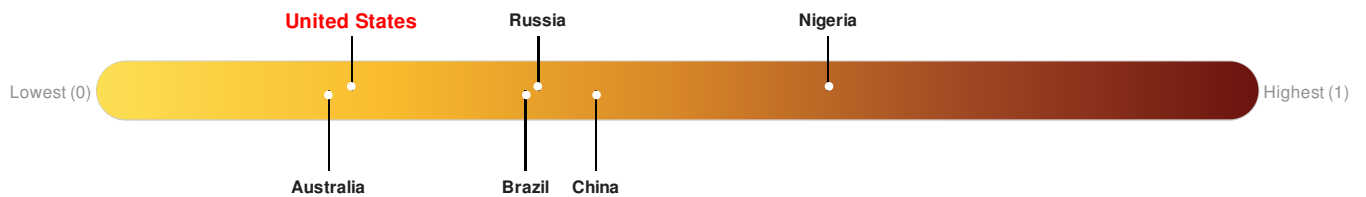
**United States** ranks **121** out of **165** on the Multi-Hazard Risk Index with a score of 0.41. United States is estimated to have relatively high overall exposure, low vulnerability, and very high coping capacity.



Source: [PDC](#)

## Lack of Resilience Index:

Lack of Resilience represents the combination of susceptibility to impact and the relative inability to absorb, respond to, and recover from negative impacts that do occur over the short term. **United States** ranks **149** out of **165** on the Lack of Resilience index with a score of 0.22.



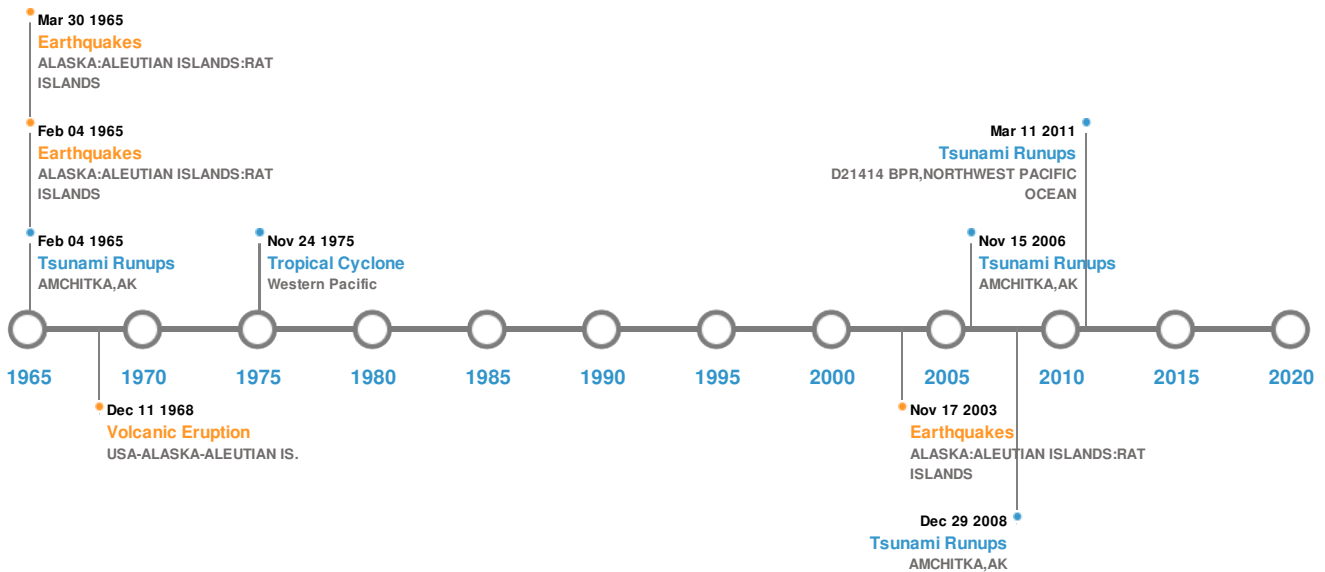
**United States** ranks **149** out of **165** on the Lack of Resilience Index. Based on the sub-component scores related to Vulnerability and Coping Capacity, the three thematic areas with the weakest relative scores are Recent Disaster Impacts, Environmental Stress and Economic Constraints.

Source: [PDC](#)

## Historical Hazards

Additional information and analysis is available for Disaster Management Professionals. If you are a Disaster Management Professional and would like to apply for access, please [register here](#). Validation of registration information may take 24-48 hours.

### Historical Hazards:



### Earthquakes:

#### 5 Largest Earthquakes (Resulting in significant damage or deaths)

Event	Date (UTC)	Magnitude	Depth (Km)	Location	Lat/Long
	04-Feb-1965 00:05:00	8.70	36	ALASKA: ALEUTIAN ISLANDS: RAT ISLANDS	51.29° N / 178.55° E
	17-Nov-2003 00:06:00	7.80	33	ALASKA: ALEUTIAN ISLANDS: RAT ISLANDS	51.15° N / 178.65° E
	17-Aug-1906 00:00:00	7.80	25	ALASKA: ALEUTIAN ISLANDS: RAT ISLANDS	51.05° N / 179.69° E
	06-Feb-1916 00:21:00	7.70	60	ALASKA: ALEUTIAN ISLANDS	48.5° N / 178.5° E
	30-Mar-1965 00:02:00	7.60	20	ALASKA: ALEUTIAN ISLANDS: RAT ISLANDS	50.32° N / 177.93° E

Source: [Earthquakes](#)

### Volcanic Eruptions:

#### 5 Largest Volcanic Eruptions (Last updated in 2000)

Event	Name	Date (UTC)	Volcanic Explosivity Index	Location	Lat/Long
	KISKA	24-Jan-1962 00:00:00	3.00	USA-ALASKA-ALEUTIAN IS.	52.1° N / 177.6° E
	KISKA	11-Sep-1969 00:00:00	2.00	USA-ALASKA-ALEUTIAN IS.	52.1° N / 177.6° E

Event	Name	Date (UTC)	Volcanic Explosivity Index	Location	Lat/Long
-------	------	------------	----------------------------	----------	----------

Source: [Volcanoes](#)

## Tsunami Runups:






### 5 Largest Tsunami Runups

Event	Date (UTC)	Country	Runup (m)	Deaths	Location	Lat/Long
	16-Oct-1737 00:00:00	USA	15.24	-	AMCHITKA, AK	51.38° N / 179.3° E
	04-Feb-1965 00:00:00	USA	1.98	-	AMCHITKA, AK	51.38° N / 179.3° E
	15-Nov-2006 13:37:00	USA	0.29	-	AMCHITKA, AK	51.38° N / 179.3° E
	11-Mar-2011 09:12:24	USA	0.27	-	D21414 BPR, NORTHWEST PACIFIC OCEAN	- / -
	29-Sep-2009 00:00:00	USA	0.11	-	AMCHITKA, AK	51.38° N / 179.3° E

Source: [Tsunamis](#)

## Tropical Cyclones:

### 5 Largest Tropical Cyclones

Event	Name	Start/End Date(UTC)	Max Wind Speed (mph)	Min Pressure (mb)	Location	Lat/Long
	JUNE	15-Nov-1975 06:00:00 - 24-Nov-1975 18:00:00	184	No Data	Western Pacific	29.23° N / 155.55° E
	RUTH	14-Aug-1962 00:00:00 - 25-Aug-1962 00:00:00	184	No Data	Western Pacific	33.16° N / 0°
	WILDA	19-Sep-1964 12:00:00 - 26-Sep-1964 18:00:00	173	No Data	Western Pacific	34.55° N / 153.55° E
	EMMA	02-Oct-1962 00:00:00 - 13-Oct-1962 18:00:00	161	No Data	Western Pacific	34.11° N / 0°
	RUTH	09-Oct-1951 06:00:00 - 18-Oct-1951 00:00:00	138	No Data	Western Pacific	31.65° N / 152° E

Source: [Tropical Cyclones](#)

## Disclosures

\* As defined by the source ([Dartmouth Flood Observatory](#), University of Colorado), Flood Magnitude = LOG(Duration x Severity x Affected Area). Severity classes are based on estimated recurrence intervals and other criteria.

The information and data contained in this product are for reference only. Pacific Disaster Center (PDC) does not guarantee the accuracy of this data. Refer to original sources for any legal restrictions. Please refer to PDC Terms of Use for PDC generated information and products. The names, boundaries, colors, denominations and any other information shown on the associated maps do not imply, on the part of PDC, any judgment on the legal status of any territory, or any endorsement or acceptance of such boundaries.