





Region Selected » Lower Left Latitude/Longitude: 13.499300000000002 N° , -100.579 E°
Upper Right Latitude/Longitude: 19.4993 N° , -94.579 E°





Situational Awareness

Additional information and analysis is available for Disaster Management Professionals. If you are a Disaster Management Professional and would like to apply for access, please [register here](#). Validation of registration information may take 24-48 hours.

Current Hazards:

Recent Earthquakes							
Event	Severity	Date (UTC)	Magnitude	Depth (km)	Location	Lat/Long	
		19-Feb-2018 07:12:33	5.9	40.17	32km NE of Santa Catarina Mechoacan, Mexico	16.5° N / 97.58° W	
		16-Feb-2018 23:48:21	-	-	-	16.65° N / 97.65° W	

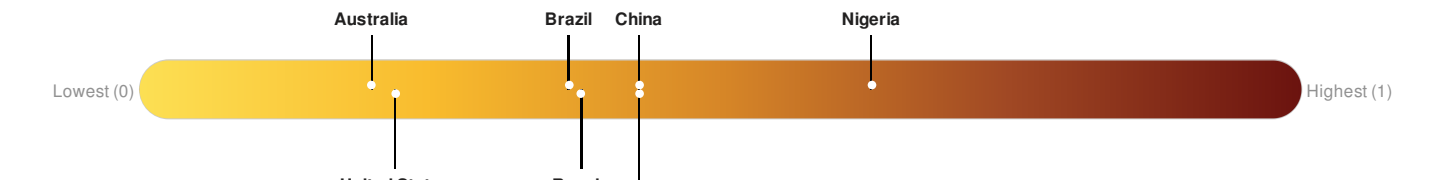
Active Volcanoes								
Event	Severity	Last Updated (UTC)	Name	Region	Primary Observatory	Activity	More Information	Lat/Long
		17-Jul-2014 00:05:03	Volcano - Popocatepetl, Mexico	-	-	-	-	19.02° N / 98.62° W

Source: [PDC](#)

Lack of Resilience Index:

The Lack of Resilience Index assesses the susceptibility to impact and the short-term inability to absorb, respond to, and recover from disruptions to a country's normal function.

Mexico ranks **82** out of **165** countries assessed for Lack of Resilience. Mexico is less resilient than 51% of countries assessed. This indicates that Mexico has medium susceptibility to negative impacts, and is more able to respond to and recover from a disruption to normal function.



Source: [PDC](#)

Regional Overview

Additional information and analysis is available for Disaster Management Professionals. If you are a Disaster Management Professional and would like to apply for access, please [register here](#). Validation of registration information may take 24-48 hours.

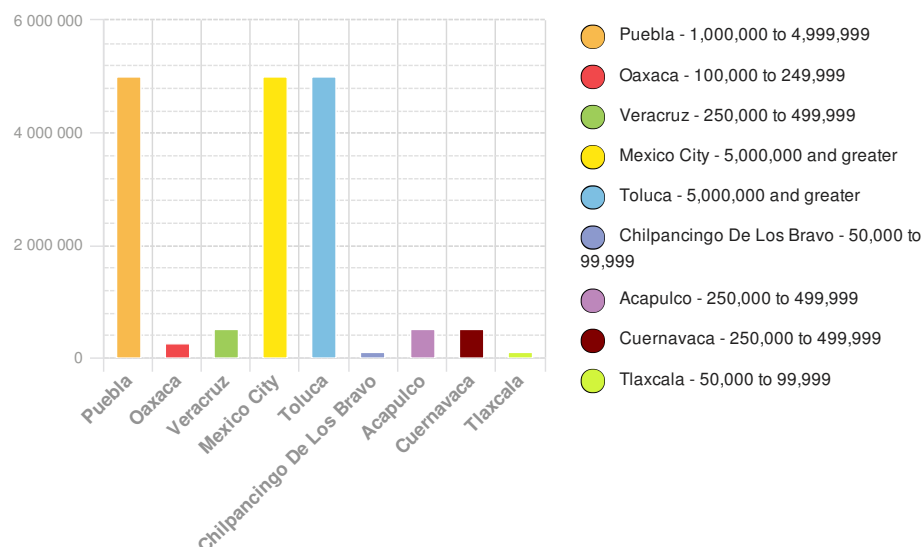
Population Data:

2011

Total: **34,689,460**
Max Density: **67,084**(ppl/km²)

Source: [iSciences](#)

Populated Areas:



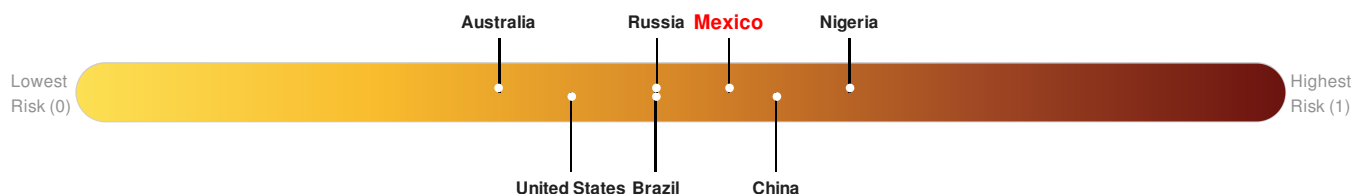
Risk & Vulnerability

Additional information and analysis is available for Disaster Management Professionals. If you are a Disaster Management Professional and would like to apply for access, please [register here](#). Validation of registration information may take 24-48 hours.

Multi Hazard Risk Index:

The Multi Hazard Risk index assesses the likelihood of losses or disruptions to a country's normal function due to the interaction between exposure to multiple hazards (tropical cyclone winds, earthquake, flood and tsunami), socioeconomic vulnerability, and coping capacity

Multi-Hazard Exposure **Mexico** ranks **53** out of **165** countries assessed for Multi Hazard Risk. Mexico has a Multi Hazard Risk higher than 68% of countries assessed. This indicates that Mexico has more likelihood of loss and/or disruption to normal function if exposed to a hazard.



Source: [PDC](#)

Lack of Resilience Index:

The Lack of Resilience Index assesses the susceptibility to impact and the short-term inability to absorb, respond to, and recover from disruptions to a country's normal function.

Mexico ranks **82** out of **165** countries assessed for Lack of Resilience. Mexico is less resilient than 51% of countries assessed. This indicates that Mexico has medium susceptibility to negative impacts, and is more able to respond to and recover from a disruption to normal function.



United States

Russia

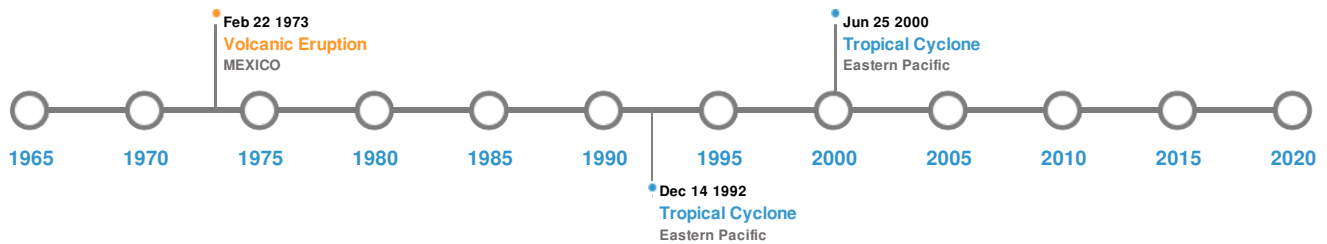
Mexico

Source: [PDC](#)

Historical Hazards

Additional information and analysis is available for Disaster Management Professionals. If you are a Disaster Management Professional and would like to apply for access, please [register here](#). Validation of registration information may take 24-48 hours.

Historical Hazards:



Earthquakes:

5 Largest Earthquakes (Resulting in significant damage or deaths)



Event	Date (UTC)	Magnitude	Depth (Km)	Location	Lat/Long
	24-Jan-1899 00:23:00	8.40	60	MEXICO: GUERRERO-OAXACA	17° N / 98° W
	15-Apr-1907 00:06:00	8.30	60	MEXICO: GUERRERO	17° N / 100° W
	28-Mar-1787 00:17:00	8.30	-	MEXICO: SAN MARCOS, OAXACA	16.5° N / 98.5° W
	26-Mar-1908 00:23:00	8.10	80	MEXICO: GUERRERO	18° N / 99° W
	28-Jul-1957 00:08:00	7.90	25	MEXICO: ACAPULCO, MEXICO CITY	16.5° N / 99.1° W

Source: [Earthquakes](#)

Volcanic Eruptions:

5 Largest Volcanic Eruptions (Last updated in 2000)

Event	Name	Date (UTC)	Volcanic Explosivity Index	Location	Lat/Long
	SAN MARTIN, VOLCAN D	02-Mar-1793 00:00:00	4.00	MEXICO	18.57° N / 95.17° W
	POPOCATEPETL	22-Feb-1793 00:00:00	3.00	MEXICO	19.02° N / 98.62° W

Event	Name	Date (UTC)	Volcanic Explosivity Index	Location	Lat/Long
	POPOCATEPETL	01-Jan-1720 00:00:00	3.00	MEXICO	19.02° N / 98.62° W
	ORIZABA, PICO DE	01-Jan-1687 00:00:00	3.00	MEXICO	19.03° N / 97.27° W
	SAN MARTIN, VOLCAN D	15-Jan-1664 00:00:00	3.00	MEXICO	18.57° N / 95.17° W

Source: [Volcanoes](#)

Tsunami Runups:

5 Largest Tsunami Runups						
Event	Date (UTC)	Country	Runup (m)	Deaths	Location	Lat/Long
	30-Jul-1909 00:00:00	MEXICO	9	-	ACAPULCO	16.83° N / 99.92° W
	04-May-1820 05:00:00	MEXICO	4	-	ACAPULCO	16.83° N / 99.92° W
	03-Apr-1787 00:00:00	MEXICO	4	-	JUQUILA	16° N / 97.12° W
	03-Apr-1787 00:00:00	MEXICO	4	-	POCHUTLA	15.73° N / 96.47° W
	03-Apr-1787 00:00:00	MEXICO	4	-	OAXACA COAST	15.8° N / 96.8° W

Source: [Tsunamis](#)

Tropical Cyclones:

5 Largest Tropical Cyclones						
Event	Name	Start/End Date(UTC)	Max Wind Speed (mph)	Min Pressure (mb)	Location	Lat/Long
	JANET	22-Sep-1955 00:00:00 - 30-Sep-1955 06:00:00	173	No Data	Atlantic	15.83° N / 76.55° W
	1959-10-23	23-Oct-1959 12:00:00 - 29-Oct-1959 12:00:00	161	No Data	Eastern Pacific	17.87° N / 101.7° W
	CARLOTTA	19-Jun-2000 00:00:00 - 25-Jun-2000 06:00:00	155	932	Eastern Pacific	17.77° N / 105.65° W
	LIDIA	08-Sep-1993 18:00:00 - 14-Sep-1993 06:00:00	150	930	Eastern Pacific	20.08° N / 102.3° W
	UNNAMED	21-Aug-1949 12:00:00 - 05-Nov-1949 00:00:00	150	No Data	Atlantic	35.8° N / 61.95° W

Source: [Tropical Cyclones](#)

Disclosures

* As defined by the source ([Dartmouth Flood Observatory](#), University of Colorado), Flood Magnitude = LOG(Duration x Severity x Affected Area). Severity classes are based on estimated recurrence intervals and other criteria.

The information and data contained in this product are for reference only. Pacific Disaster Center (PDC) does not guarantee the accuracy of this data. Refer to original sources for any legal restrictions. Please refer to PDC Terms of Use for PDC generated information and products. The names, boundaries, colors, denominations and any other information shown on the associated maps do not imply, on the part of PDC, any judgment on the legal status of any territory, or any endorsement or acceptance of such boundaries.

