



**Region Selected** » Lower Left Latitude/Longitude: 43.0 N° , -144.0 E°  
 Upper Right Latitude/Longitude: 49.0 N° , -138.0 E°



### Situational Awareness

Additional information and analysis is available for Disaster Management Professionals. If you are a Disaster Management Professional and would like to apply for access, please [register here](#). Validation of registration information may take 24-48 hours.

### Current Hazards:

#### Active Recent Tsunamis

Event	Severity	Date (UTC)	Name	Lat/Long
		19-Aug-2018 04:43:34	Tsunami (AK/BC/US West Coast) - in the Fiji Islands region - 6.7	46° N / 141° W
		19-Aug-2018 00:30:52	Tsunami Information (AK/BC/US West Coast) - in the Fiji Islands region - 8.2	46° N / 141° W

Source: [PDC](#)

### Regional Overview

Additional information and analysis is available for Disaster Management Professionals. If you are a Disaster Management Professional and would like to apply for access, please [register here](#). Validation of registration information may take 24-48 hours.

*No significant land or population areas exist within the current map extent.  
 Please use <http://atlas.pdc.org/atlas/> for dynamic mapping capabilities of this hazard.*

### Risk & Vulnerability

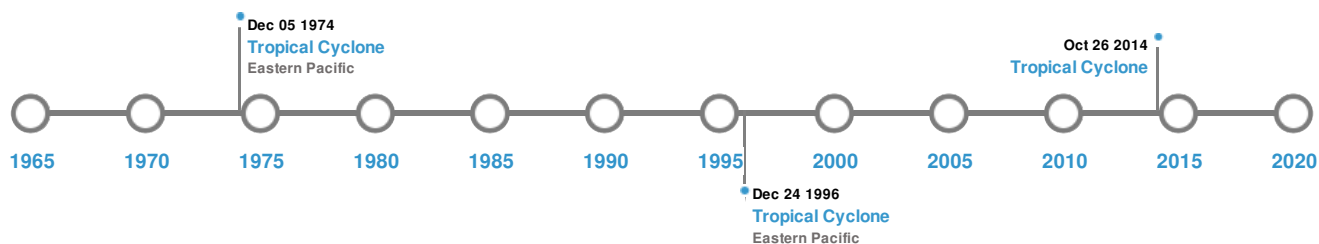
Additional information and analysis is available for Disaster Management Professionals. If you are a Disaster Management Professional and would like to apply for access, please [register here](#). Validation of registration information may take 24-48 hours.

*No significant land or population areas exist within the current map extent.  
 Please use <http://atlas.pdc.org/atlas/> for dynamic mapping capabilities of this hazard.*

## Historical Hazards




Additional information and analysis is available for Disaster Management Professionals. If you are a Disaster Management Professional and would like to apply for access, please [register here](#). Validation of registration information may take 24-48 hours.

### Historical Hazards:



### Tropical Cyclones:

#### 5 Largest Tropical Cyclones

Event	Name	Start/End Date(UTC)	Max Wind Speed (mph)	Min Pressure (mb)	Location	Lat/Long
	GUILLERMO	30-Jul-1997 18:00:00 - 24-Aug-1997 00:00:00	161	919	Eastern Pacific	30.66° N / 128.75° W
	1975-08-31	31-Aug-1975 12:00:00 - 05-Sep-1975 00:00:00	75	No Data	Eastern Pacific	41.74° N / 148.95° W
	ANA	22-Oct-2014 00:00:00 - 26-Oct-2014 00:00:00	58	-	-	47.61° N / 141.21° W

Source: [Tropical Cyclones](#)

### Disclosures

\* As defined by the source ([Dartmouth Flood Observatory](#), University of Colorado), Flood Magnitude = LOG(Duration x Severity x Affected Area). Severity classes are based on estimated recurrence intervals and other criteria.

The information and data contained in this product are for reference only. Pacific Disaster Center (PDC) does not guarantee the accuracy of this data. Refer to original sources for any legal restrictions. Please refer to PDC Terms of Use for PDC generated information and products. The names, boundaries, colors, denominations and any other information shown on the associated maps do not imply, on the part of PDC, any judgment on the legal status of any territory, or any endorsement or acceptance of such boundaries.