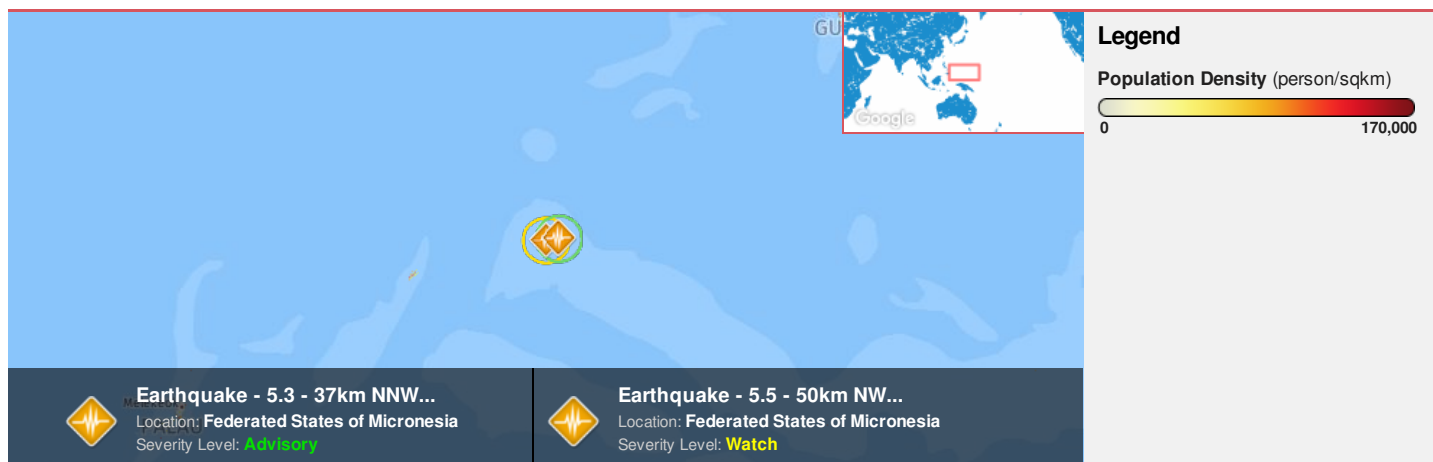




Region Selected » Lower Left Latitude/Longitude: 7.0395 N° , 137.1547 E°
 Upper Right Latitude/Longitude: 13.0395 N° , 143.1547 E°



Situational Awareness

Additional information and analysis is available for Disaster Management Professionals. If you are a Disaster Management Professional and would like to apply for access, please [register here](#). Validation of registration information may take 24-48 hours.

Current Hazards:

Recent Earthquakes

Event	Severity	Date (UTC)	Magnitude	Depth (km)	Location	Lat/Long
		17-Dec-2017 23:56:19	5.5	10	50km NW of Fais, Micronesia	10.04° N / 140.15° E
		17-Dec-2017 14:45:06	5.3	10	37km NNW of Fais, Micronesia	10.07° N / 140.35° E

Source: [PDC](#)

Regional Overview

Additional information and analysis is available for Disaster Management Professionals. If you are a Disaster Management Professional and would like to apply for access, please [register here](#). Validation of registration information may take 24-48 hours.

*No significant land or population areas exist within the current map extent.
 Please use <http://atlas.pdc.org/atlas/> for dynamic mapping capabilities of this hazard.*

Risk & Vulnerability

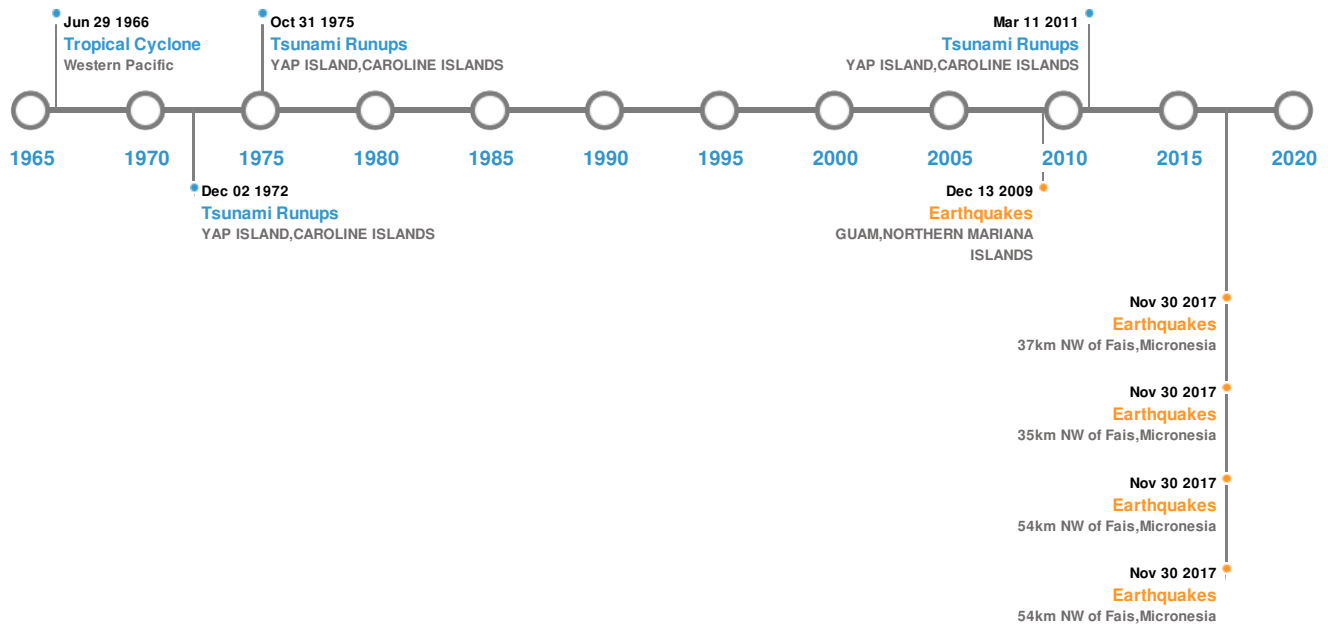
Additional information and analysis is available for Disaster Management Professionals. If you are a Disaster Management Professional and would like to apply for access, please [register here](#). Validation of registration information may take 24-48 hours.

*No significant land or population areas exist within the current map extent.
 Please use <http://atlas.pdc.org/atlas/> for dynamic mapping capabilities of this hazard.*

Historical Hazards






Additional information and analysis is available for Disaster Management Professionals. If you are a Disaster Management Professional and would like to apply for access, please [register here](#). Validation of registration information may take 24-48 hours.

Historical Hazards:



Earthquakes:


5 Largest Earthquakes (Resulting in significant damage or deaths)




Event	Date (UTC)	Magnitude	Depth (Km)	Location	Lat/Long
	13-Aug-2010 00:21:00	6.90	10	GUAM, NORTHERN MARIANA ISLANDS	12.5° N / 141.47° E
	08-Dec-2017 09:51:13	6.60	62.4	37km NW of Fais, Micronesia	10.03° N / 140.31° E
	08-Dec-2017 09:51:12	6.60	62	35km NW of Fais, Micronesia	10° N / 140.3° E
	08-Dec-2017 00:22:58	6.60	45.8	54km NW of Fais, Micronesia	10.16° N / 140.22° E
	08-Dec-2017 00:22:57	6.60	45	54km NW of Fais, Micronesia	10.08° N / 140.2° E

Source: [Earthquakes](#)

Tsunami Runups:

5 Largest Tsunami Runups

Event	Date (UTC)	Country	Runup (m)	Deaths	Location	Lat/Long
	11-Mar-2011 09:49:24	MICRONESIA, FED. STATES OF	0.2	-	YAP ISLAND, CAROLINE ISLANDS	- / -
	04-Nov-1952 23:04:00	MICRONESIA, FED. STATES OF	0.1	-	YAP ISLAND; YAP ISLAND GROUP	9.52° N / 138.13° E

Event	Date (UTC)	Country	Runup (m)	Deaths	Location	Lat/Long
	04-Mar-1952 00:00:00	MICRONESIA, FED. STATES OF	0.1	-	YAP ISLAND, CAROLINE ISLANDS	9.52° N / 138.13° E
	02-Dec-1972 00:00:00	MICRONESIA, FED. STATES OF	0.09	-	YAP ISLAND, CAROLINE ISLANDS	9.52° N / 138.13° E
	31-Oct-1975 00:00:00	MICRONESIA, FED. STATES OF	0.06	-	YAP ISLAND, CAROLINE ISLANDS	9.52° N / 138.13° E

Source: [Tsunamis](#)

Tropical Cyclones:

5 Largest Tropical Cyclones

Event	Name	Start/End Date(UTC)	Max Wind Speed (mph)	Min Pressure (mb)	Location	Lat/Long
	NANCY	07-Sep-1961 18:00:00 - 17-Sep-1961 12:00:00	213	No Data	Western Pacific	31.48° N / 146.6° E
	RUTH	12-Dec-1955 12:00:00 - 18-Dec-1955 12:00:00	207	No Data	Western Pacific	20.04° N / 146.1° E
	IDA	20-Sep-1958 18:00:00 - 27-Sep-1958 18:00:00	201	No Data	Western Pacific	26.88° N / 140.85° E
	KIT	22-Jun-1966 06:00:00 - 29-Jun-1966 18:00:00	196	No Data	Western Pacific	26.45° N / 141.6° E
	OPAL	09-Dec-1964 00:00:00 - 16-Dec-1964 00:00:00	196	No Data	Western Pacific	11° N / 136.85° E

Source: [Tropical Cyclones](#)

Disclosures

* As defined by the source ([Dartmouth Flood Observatory](#), University of Colorado), Flood Magnitude = LOG(Duration x Severity x Affected Area). Severity classes are based on estimated recurrence intervals and other criteria.

The information and data contained in this product are for reference only. Pacific Disaster Center (PDC) does not guarantee the accuracy of this data. Refer to original sources for any legal restrictions. Please refer to PDC Terms of Use for PDC generated information and products. The names, boundaries, colors, denominations and any other information shown on the associated maps do not imply, on the part of PDC, any judgment on the legal status of any territory, or any endorsement or acceptance of such boundaries.